

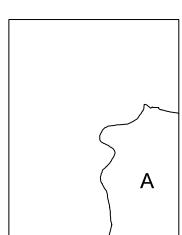


5
563
000

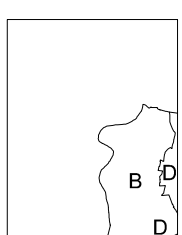
SAMOBOR - 39

Izrada: Gradski ured za katastar i geodetske poslove Grada Zagreba
prosinac 2013.


5
076
000



SAMOBOR - 29
A - Gornji Stenjevec



IZMJERA:
A - tahimetrija, ortogonal
B - fotogrametrija
C - komasacija
D - grafička

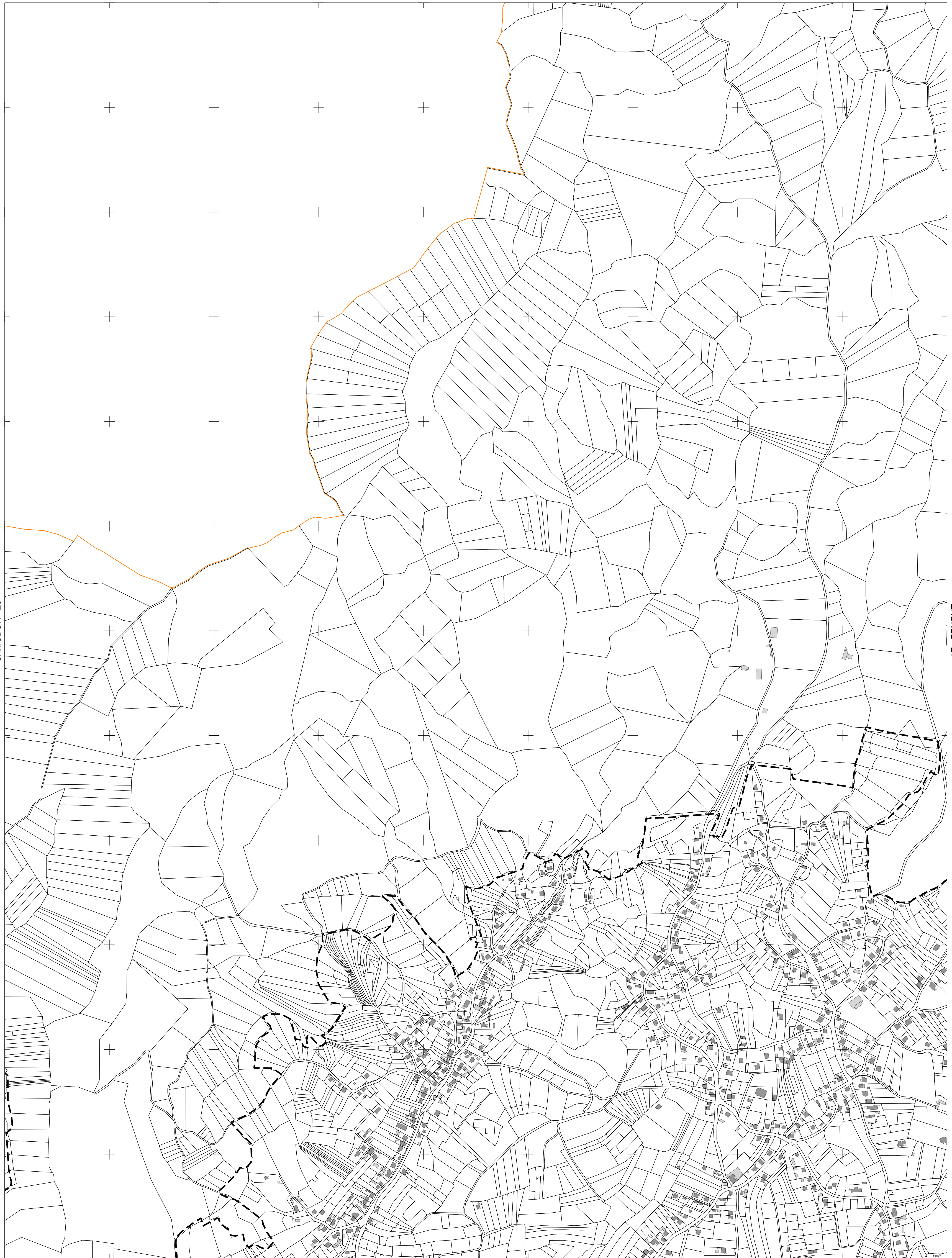


MJERILO 1:5000

SAMOBOR - 20

SAMOBOR - 29

ZAGREB - 21

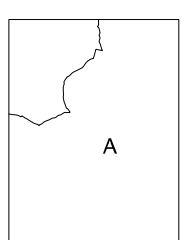


5
076
000

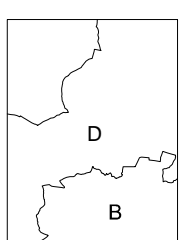
SAMOBOR - 40

Izrada: Gradski ured za katastar i geodetske poslove Grada Zagreba
prosinac 2013.

5
076
000



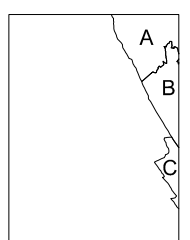
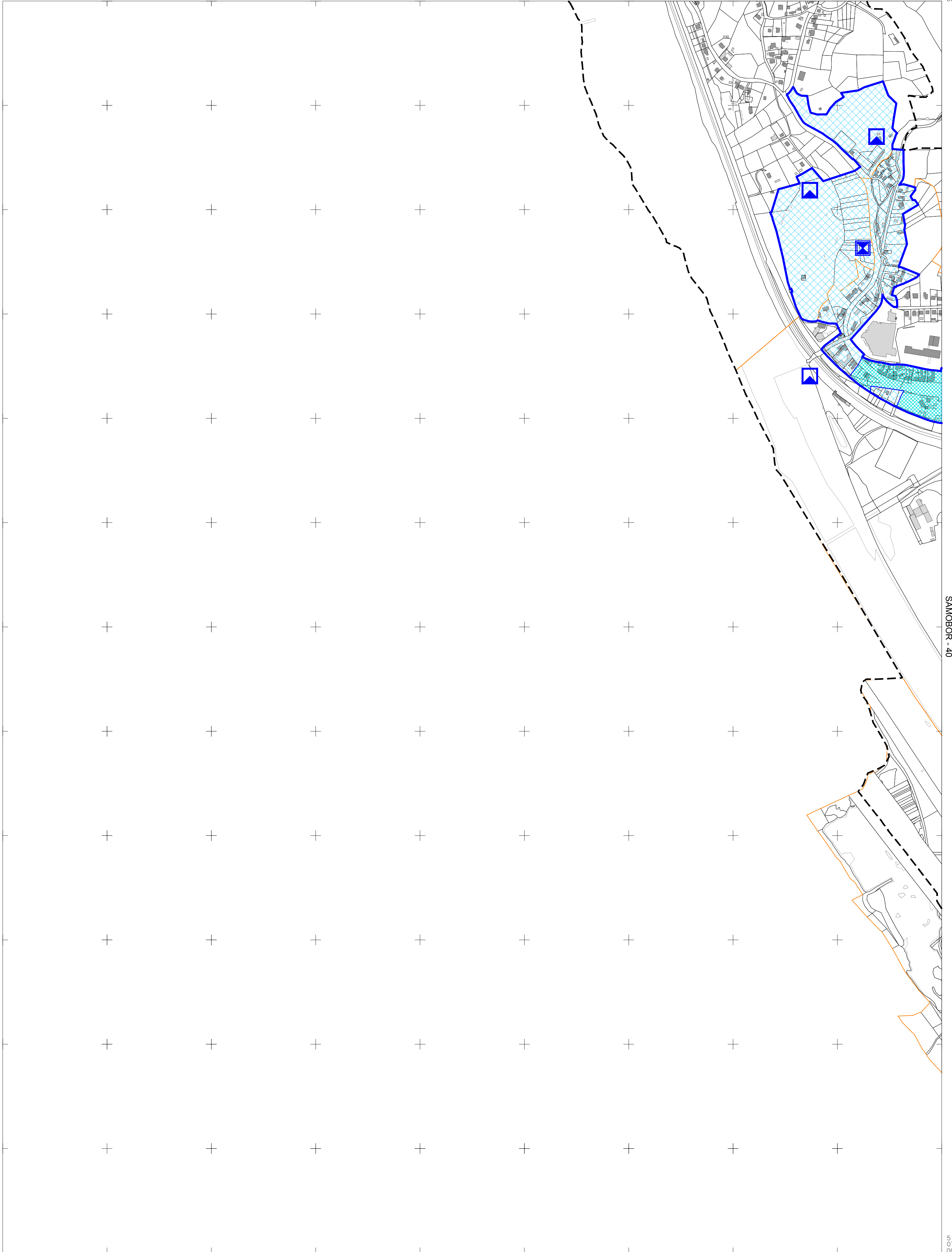
ОПШТИНА САМОБОР
A - Gornji Stenjevec



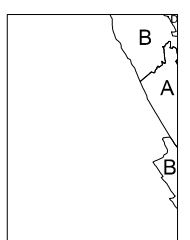
IZMJERA:
A - tahimetrija, ortogonal
B - fotogrametrija
C - komasacija
D - grafička



MJERILO 1:5000



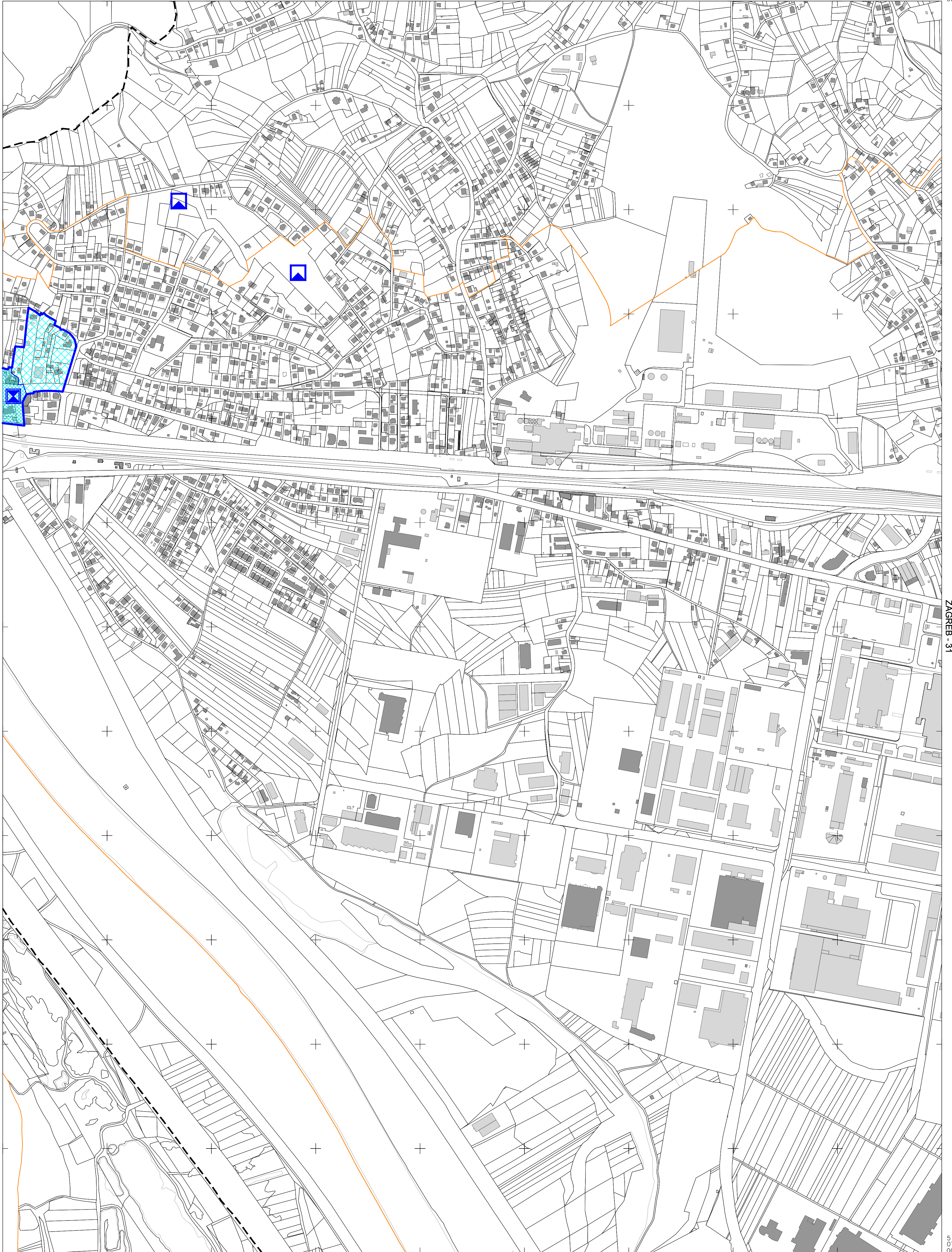
KATASTARSKE OPĆINE:
A - Gornji Sjenjec
B - Podsused
C - Lučko



IZMJERA:
A - tahimetrija, ortogonal
B - fotogrametrija
C - komasacija
D - grafička



MJERILO 1:5000



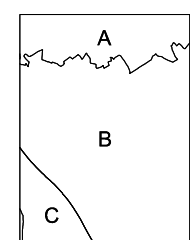
SAMOBOR - 39

ZAGREB - 31

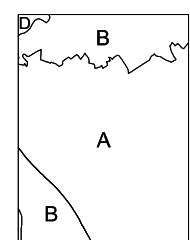
SAMOBOR - 50

5
565
260

5
073
000
567
500



KATASTARSKE OPĆINE:
A - Gornji Sijenjec
B - Podsused
C - Lučko



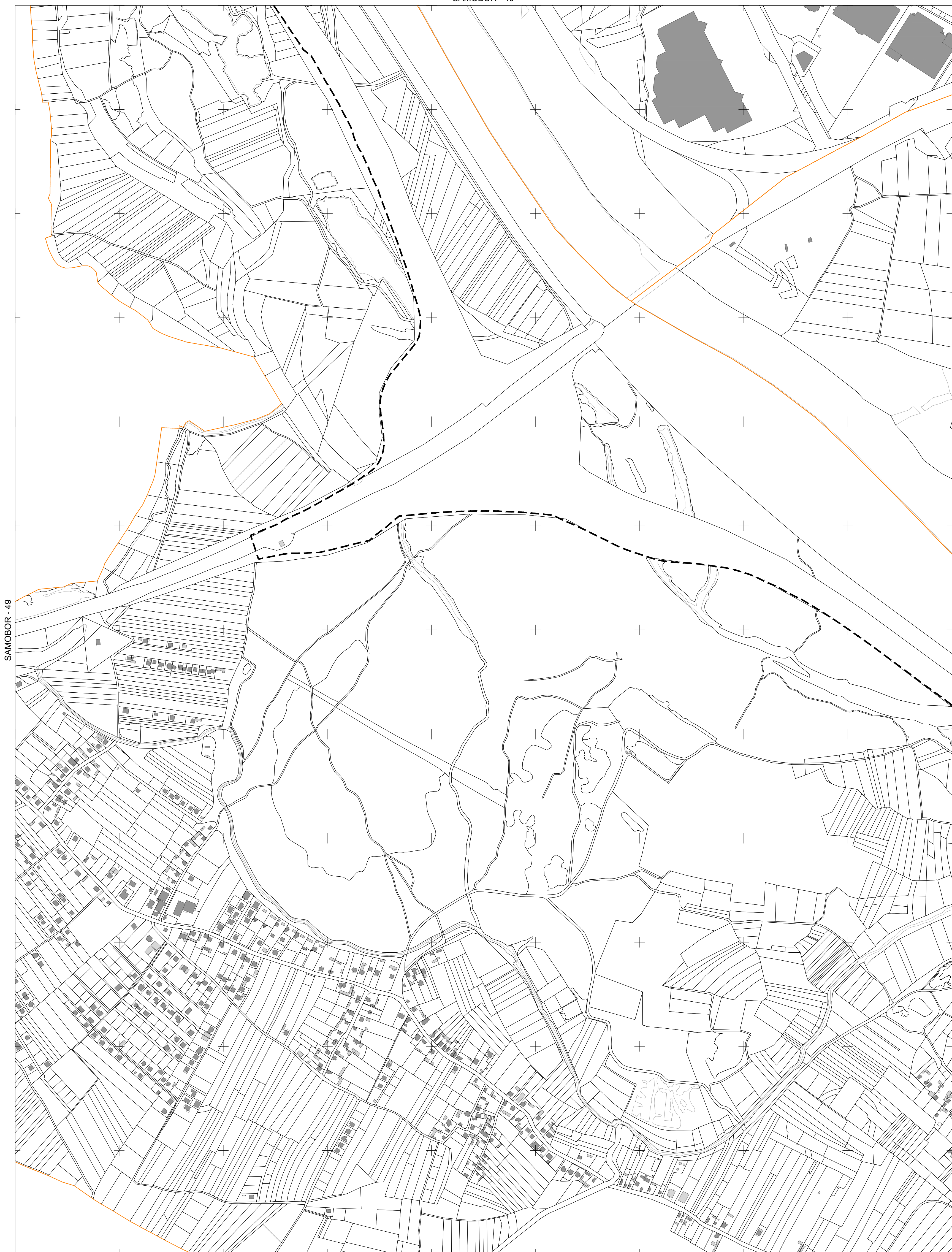
IZMJERA:
A - tahimetrija, ortogonal
B - fotogrametrija
C - komasacija
D - grafička



MJERILO 1:5000

Izrada: Gradski ured za katastar i geodetske poslove Grada Zagreba
prosinac 2013.

SAMOBOR - 40



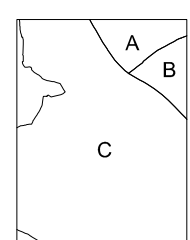
SAMOBOR - 49

ZAGREB - 41

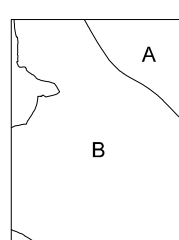
JASTREBARSKO - 10

Izrada: Gradski ured za katastar i geodetske poslove Grada Zagreba
prosinac 2013.


5
565
260



KATASTARSKE OPĆINE:
 A - Podsused
 B - Stenjevec
 C - Lučko



IZMJERA:
 A - tahimetrija, ortogonal
 B - fotogrametrija
 C - komasacija
 D - grafička



MJERILO 1:5000

SAMOBOR - 50

5
070
567
500



JASTREBARSKO - 10

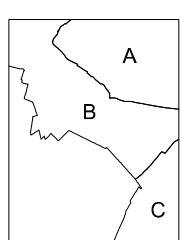
VELIKA GORICA - 2

VELIKA GORICA - 11

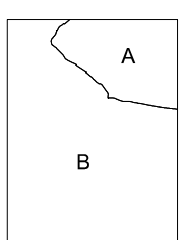
Izrada: Gradski ured za katastar i geodetske poslove Grada Zagreba
prosinac 2013.

5
067
000

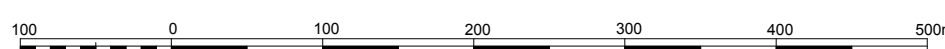
5
067
000



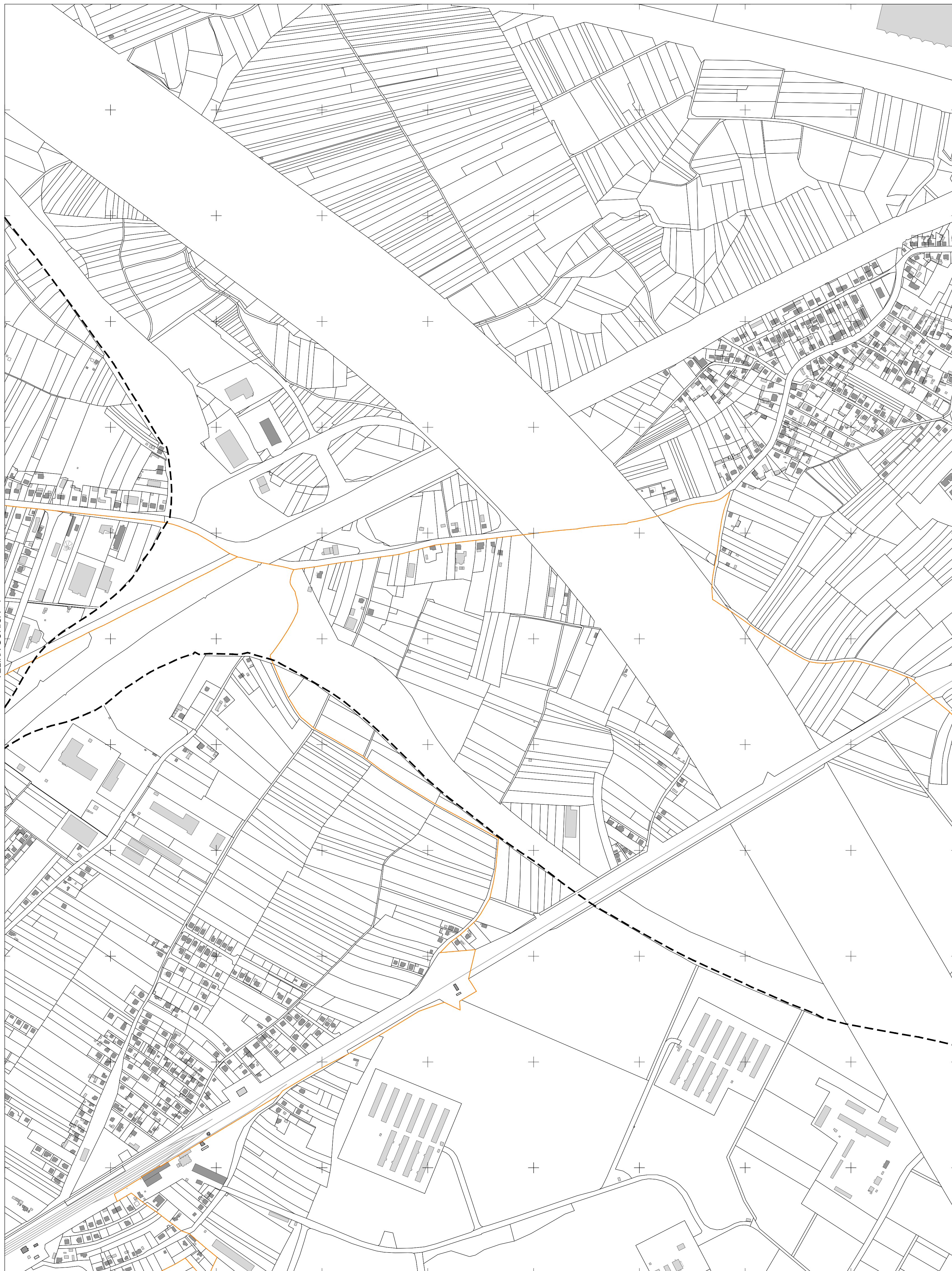
KATASTARSKE OPĆINE:
A - Blato
B - Lučko
C - Demerje



IZMJERA:
A - tahimetrija, ortogonal
B - fotogrametrija
C - komasacija
D - grafička



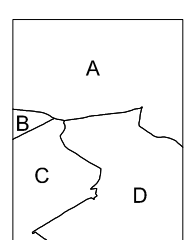
MJERILO 1:5000



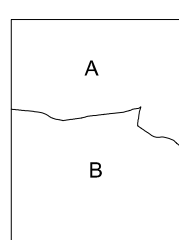
05/ 695 5

VELIKA GORICA - 12


Izrada: Gradski ured za katastar i geodetske poslove Grada Zagreba
prosinac 2013.



KATASTARSKE OPĆINE:
A - Blato
B - Lučko
C - Demerje
D - Brezovica



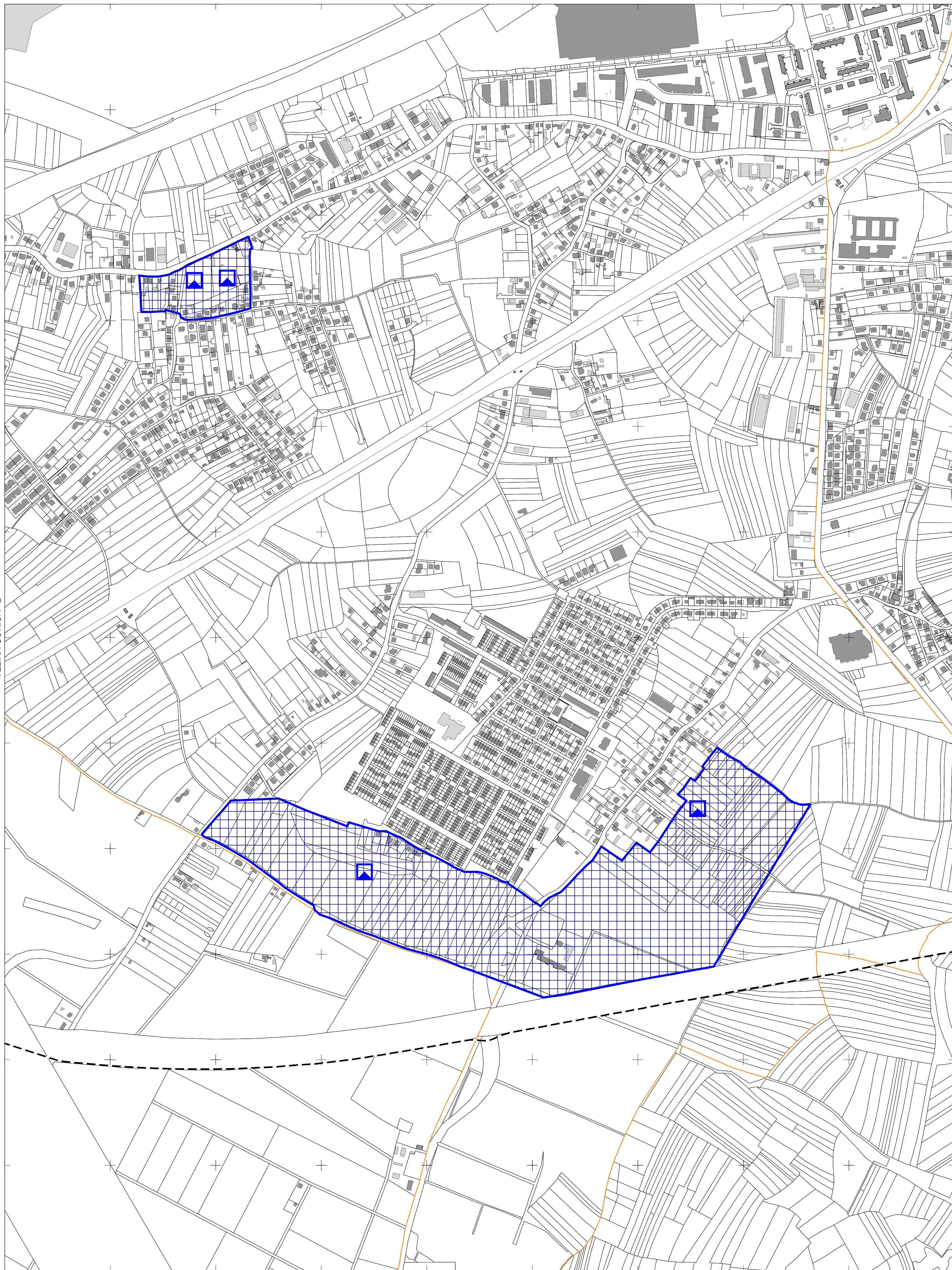
IZMJERA:
A - tahimetrija, ortogonal
B - fotogrametrija
C - komasacija
D - grafička



MJERILO 1:5000

VELIKA GORICA - 2

5
067
000
572
000



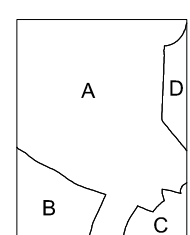
VELIKA GORICA - 2

VELIKA GORICA - 4

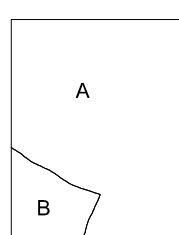
VELIKA GORICA - 13

Izrada: Gradski ured za katastar i geodetske poslove Grada Zagreba
prosinac 2013.


5
572
000



KATASTARSKE OPĆINE:
A - Blato
B - Brezovica
C - Čehi
D - Klara



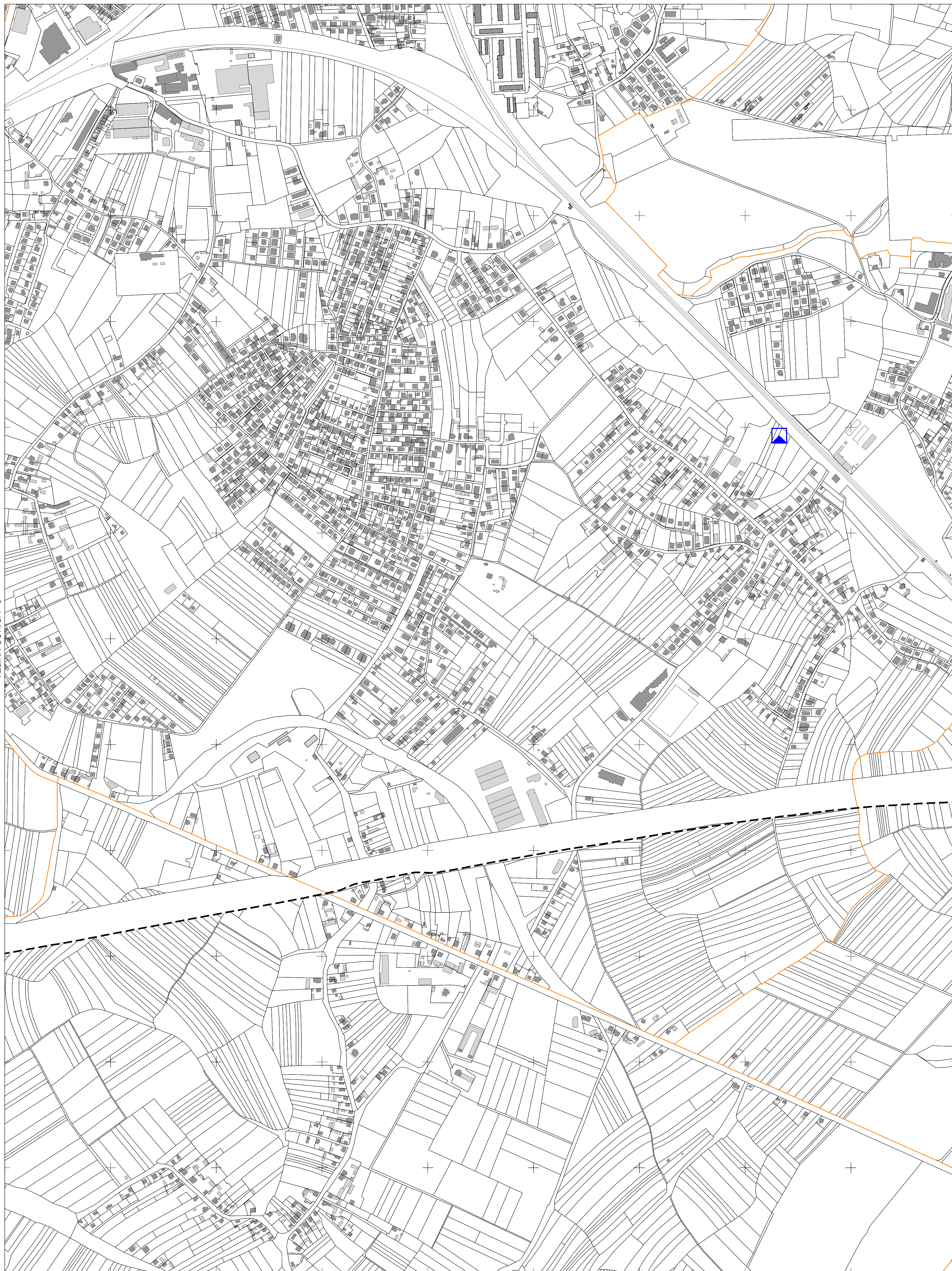
IZMJERA:
A - tahimetrija, ortogonal
B - fotogrametrija
C - komasacija
D - grafička



MJERILO 1:5000

VELIKA GORICA - 3

5
067
000
574
250



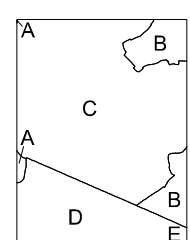
VELIKA GORICA - 3

VELIKA GORICA - 5


VELIKA GORICA - 14

Izrada: Gradski ured za katastar i geodetske poslove Grada Zagreba
prosinac 2013.


5
230



KATASTARSKE OPĆINE:
A - Blato
B - Zapruški Otok
C - Klara
D - Čehi
E - Odra



IZMJERA:
A - tahimetrija, ortogonal
B - fotogrametrija
C - komasacija
D - grafička



MJERILO 1:5000

VELIKA GORICA - 4

5
067
000

5
276
500



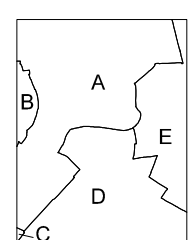
VELIKA GORICA - 4

VELIKA GORICA - 6

VELIKA GORICA - 15

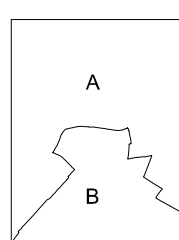
Izrada: Gradski ured za katastar i geodetske poslove Grada Zagreba
prosinac 2013.

005
945
5




KATASTARSKE OPĆINE:

- A - Zapruški Otok
- B - Klara
- C - Čehi
- D - Odra
- E - Jakuševac



IZMJERA:

- A - tahimetrija, ortogonal
- B - fotogrametrija
- C - komasacija
- D - grafička



MJERILO 1:5000

VELIKA GORICA - 5

5
067
000

5
728
750



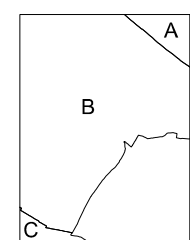
VELIKA GORICA - 5

VELIKA GORICA - 7

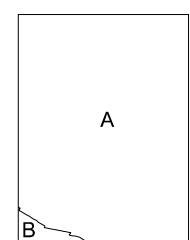
VELIKA GORICA - 16

05/15
88/15
5

5
067
000
5
581
000



KATASTARSKE OPĆINE:
A - Zrinjak
B - Jakuševac
C - Odra



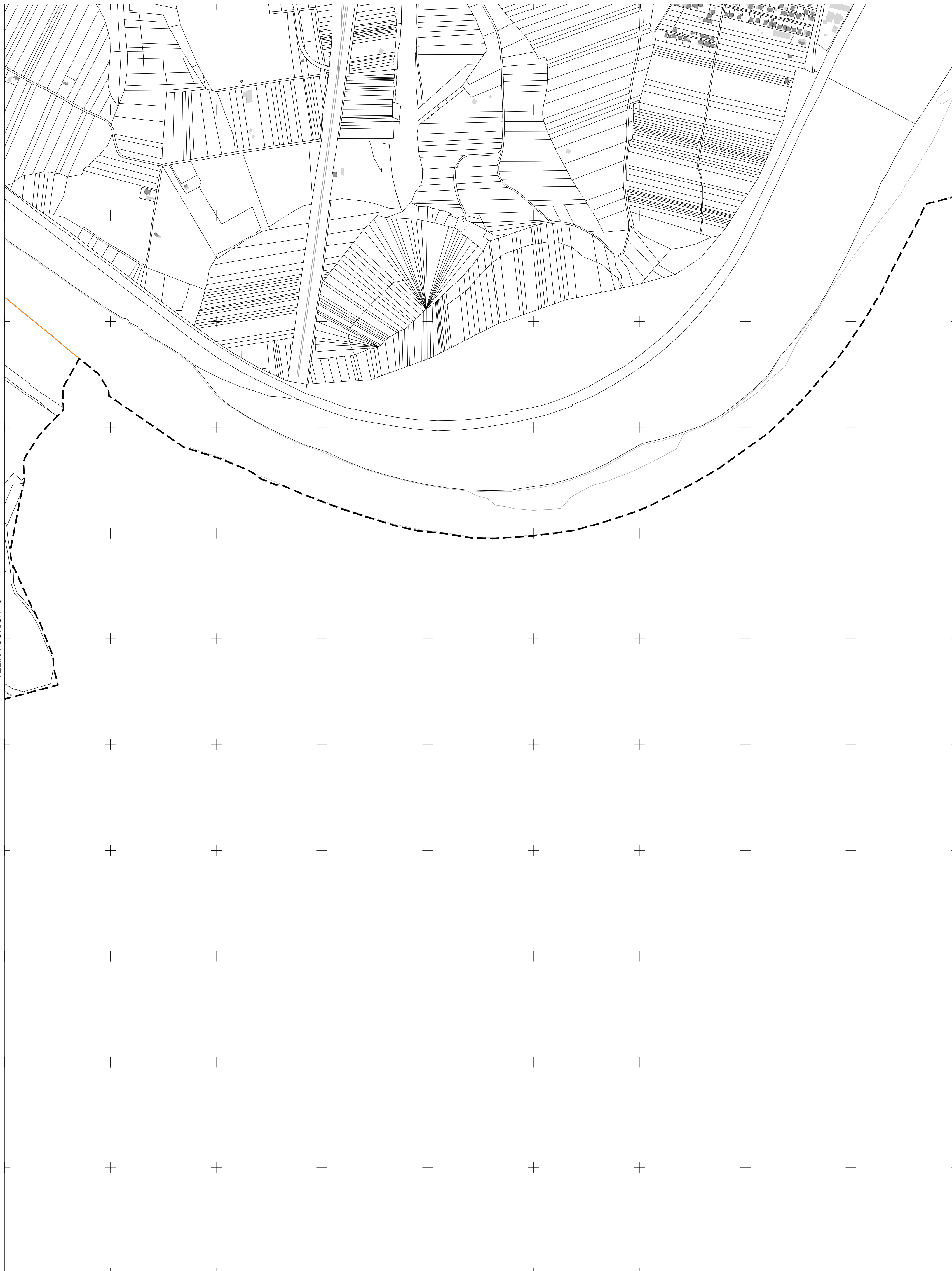
IZMJERA:
A - tahimetrija, ortogonal
B - fotogrametrija
C - komasacija
D - grafička



MJERILO 1:5000

Izrada: Gradski ured za katastar i geodetske poslove Grada Zagreba
prosinac 2013.

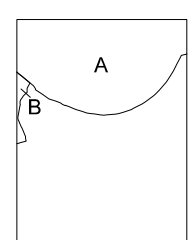
VELIKA GORICA - 6



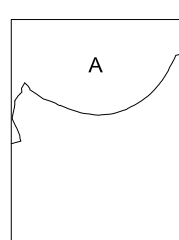
VELIKA GORICA - 6

VELIKA GORICA - 8

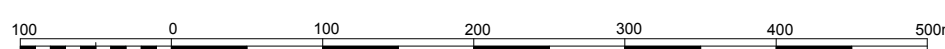
5
000



KATASTARSKE OPĆINE:
A - Žitnjak
B - Jakuševac



IZMJERA:
A - tahimetrija, ortogonal
B - fotogrametrija
C - komasacija
D - grafička




MJERILO 1:5000

Izrada: Gradski ured za katastar i geodetske poslove Grada Zagreba
prosinac 2013.

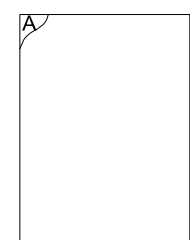
5
067
000

VELIKA GORICA - 7




VELIKA GORICA - 7

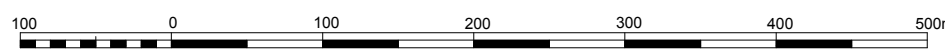
5
067
000



KATASTARSKE OPĆINE:
A - Zrinjak



IZMJERA:
A - tahimetrija, ortogonal
B - fotogrametrija
C - komasacija
D - grafička



MJERILO 1:5000

VELIKA GORICA - 8

Izrada: Gradski ured za katastar i geodetske poslove Grada Zagreba
prosinac 2013.

5
067
000



ZAGREB - 4

ZAGREB - 6

ZAGREB - 15

005
945
5

5
082
000
578
750

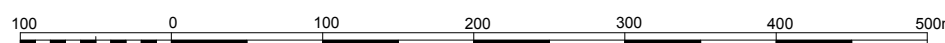
Izrada: Gradski ured za katastar i geodetske poslove Grada Zagreba
prosinac 2013.

KATASTARSKE OPĆINE:

- A - Markuševac
- B - Gračani

IZMJERA:

- A - tahimetrija, ortogonal
- B - fotogrametrija
- C - komasacija
- D - grafička



MJERILO 1:5000

ZAGREB - 5



ZAGREB - 5

ZAGREB - 7

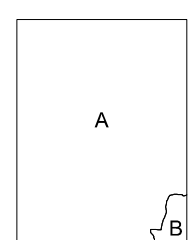
05/15
84/5

ZAGREB - 16

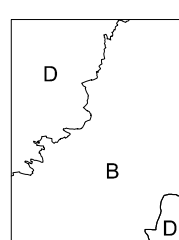
Izrada: Gradski ured za katastar i geodetske poslove Grada Zagreba
prosinac 2013.

5
082
000

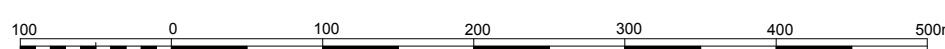
5
581



KATASTARSKE OPĆINE:
A - Markuševac
B - Čučerje

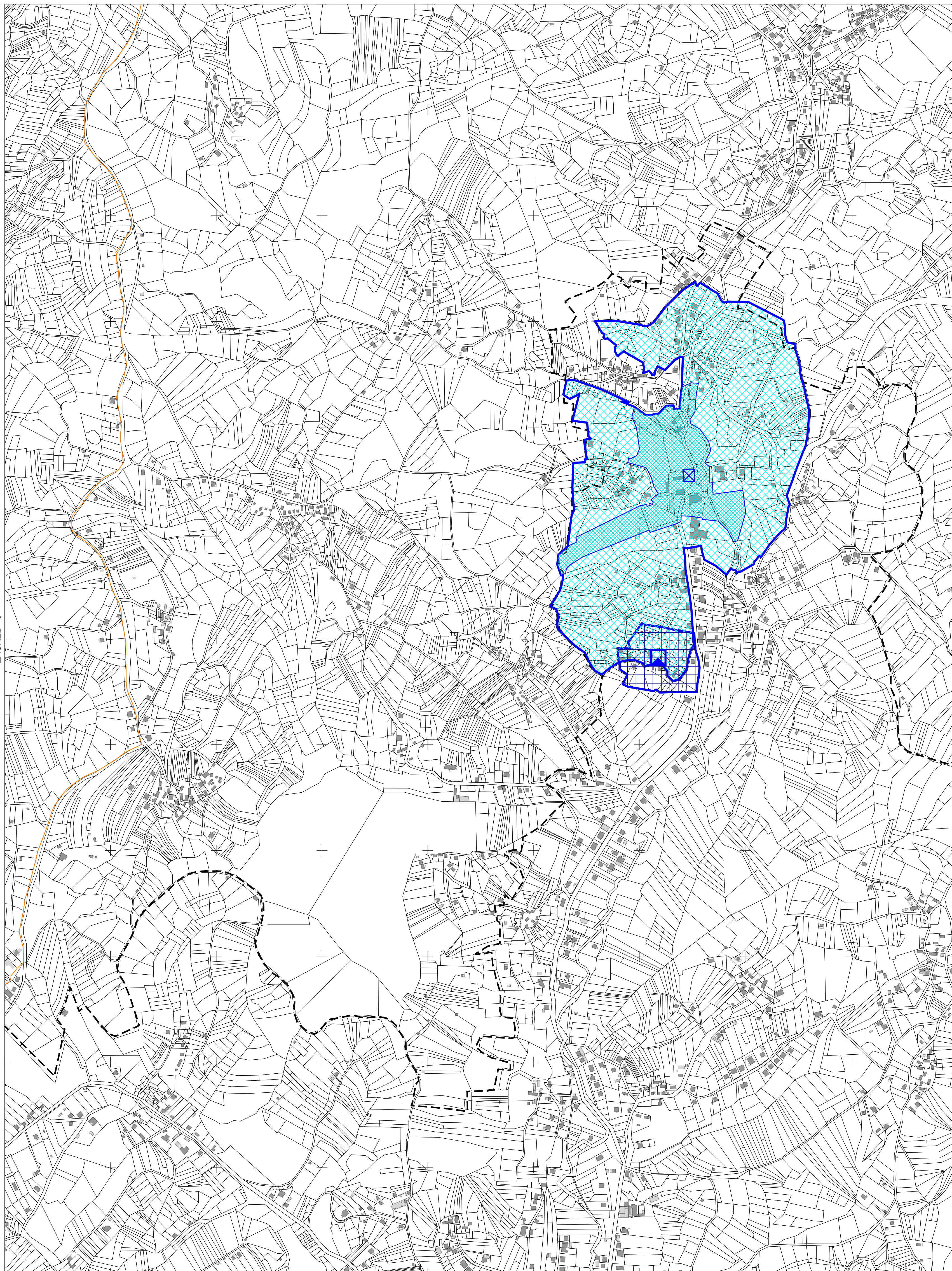


IZMJERA:
A - tahimetrija, ortogonal
B - fotogrametrija
C - komasacija
D - grafička



MJERILO 1:5000

ZAGREB - 6



ZAGREB - 6

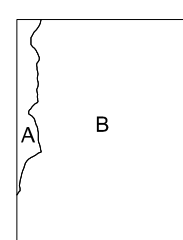
ZAGREB - 8

ZAGREB - 17

Izrada: Gradski ured za katastar i geodetske poslove Grada Zagreba
prosinac 2013.

5
000

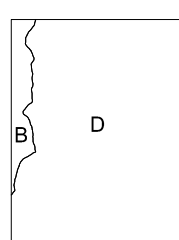
5
000



KATASTARSKE OPĆINE:

A - Markuševac

B - Čučerje



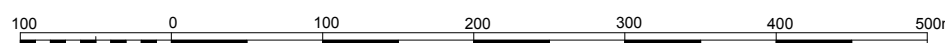
IZMJERA:

A - tahimetrija, ortogonal

B - fotogrametrija

C - komasacija

D - grafička



MJERILO 1:5000

ZAGREB - 7



ZAGREB - 7

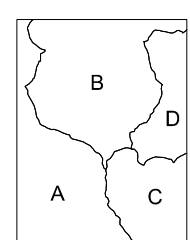
ZAGREB - 9

ZAGREB - 18

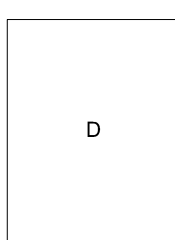
5
593
200

5
082
000


5
585
500



KATASTARSKE OPĆINE:
 A - Čučerje
 B - Goranec
 C - Đurđekovec
 D - Vugrovec

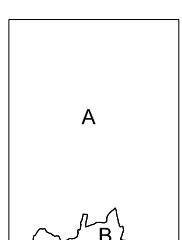


IZMJERA:
 A - tahimetrija, ortogonal
 B - fotogrametrija
 C - komasacija
 D - grafička

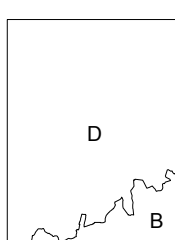


MJERILO 1:5000


Izrada: Gradski ured za katastar i geodetske poslove Grada Zagreba
prosinac 2013.



KATASTARSKE OPĆINE:
A - Sestine
B - Mikulčići



IZMJERA:
A - tahimetrija, ortogonal
B - fotogrametrija
C - komasacija
D - grafička

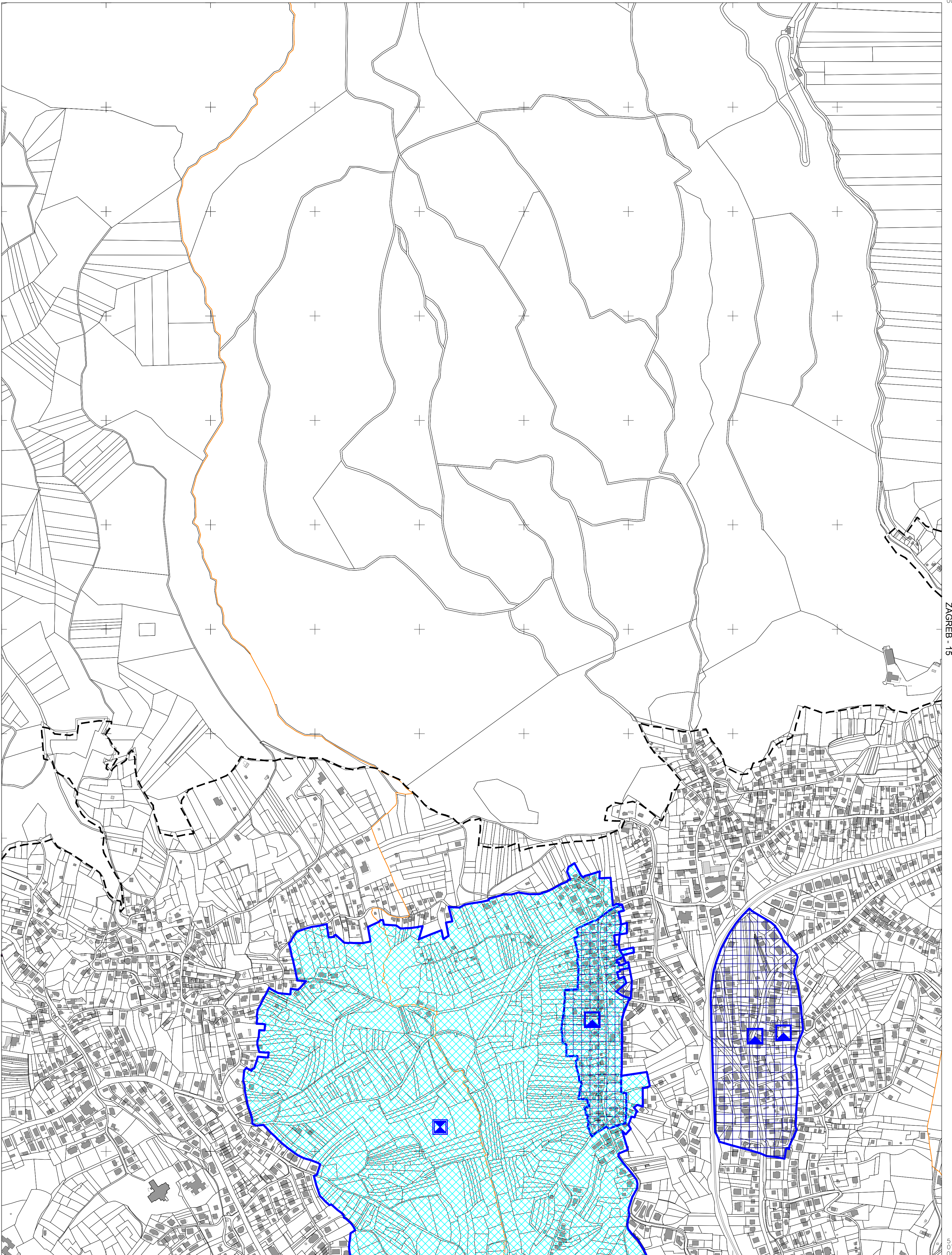


ZAGREB - 4

PRIJEDLOG PLANA ZA
PONOVNU JAVNU
RASPRAVU

ZAGREB - 13

ZAGREB - 15

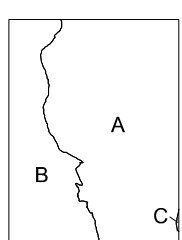


ZAGREB - 24

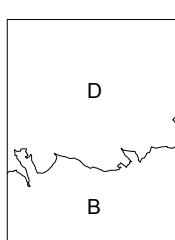
Izrada: Gradski ured za katastar i geodetske poslove Grada Zagreba
prosinac 2013.

082
5
24

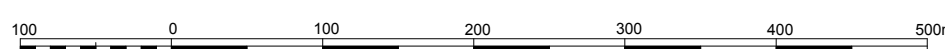
5
079
000
576
500



KATASTARSKE OPĆINE:
 A - Gračani
 B - Šestine
 C - Remete

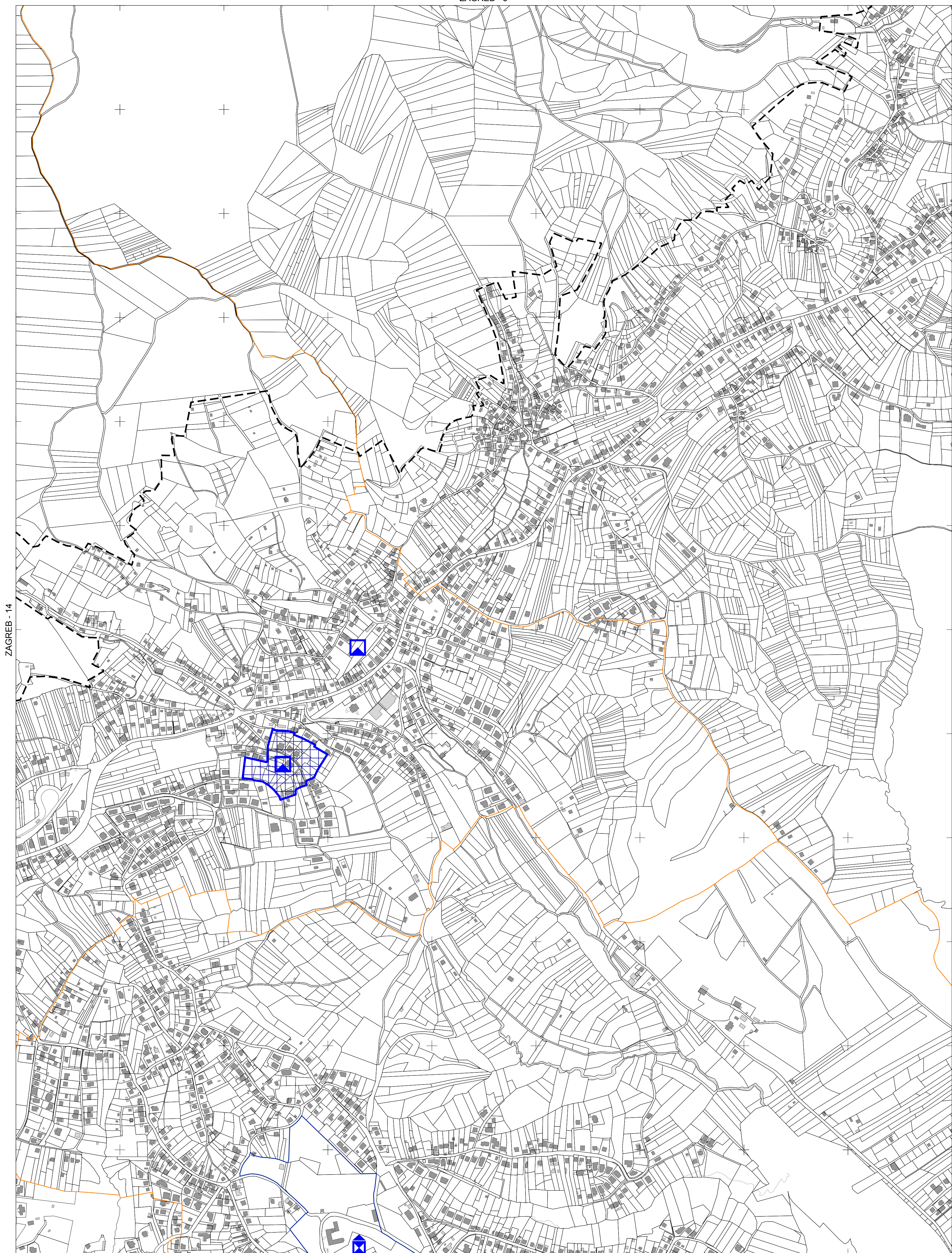


IZMJERA:
 A - tahimetrija, ortogonal
 B - fotogrametrija
 C - komasacija
 D - grafička



MJERILO 1:5000

ZAGREB - 14



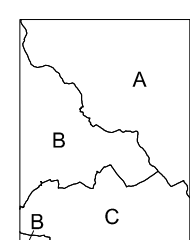
ZAGREB - 14

ZAGREB - 16

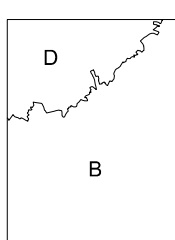
ZAGREB - 25

005
945
5


5
079
000
5
728
750



KATASTARSKE OPĆINE:
A - Markuševac
B - Gračani
C - Remete

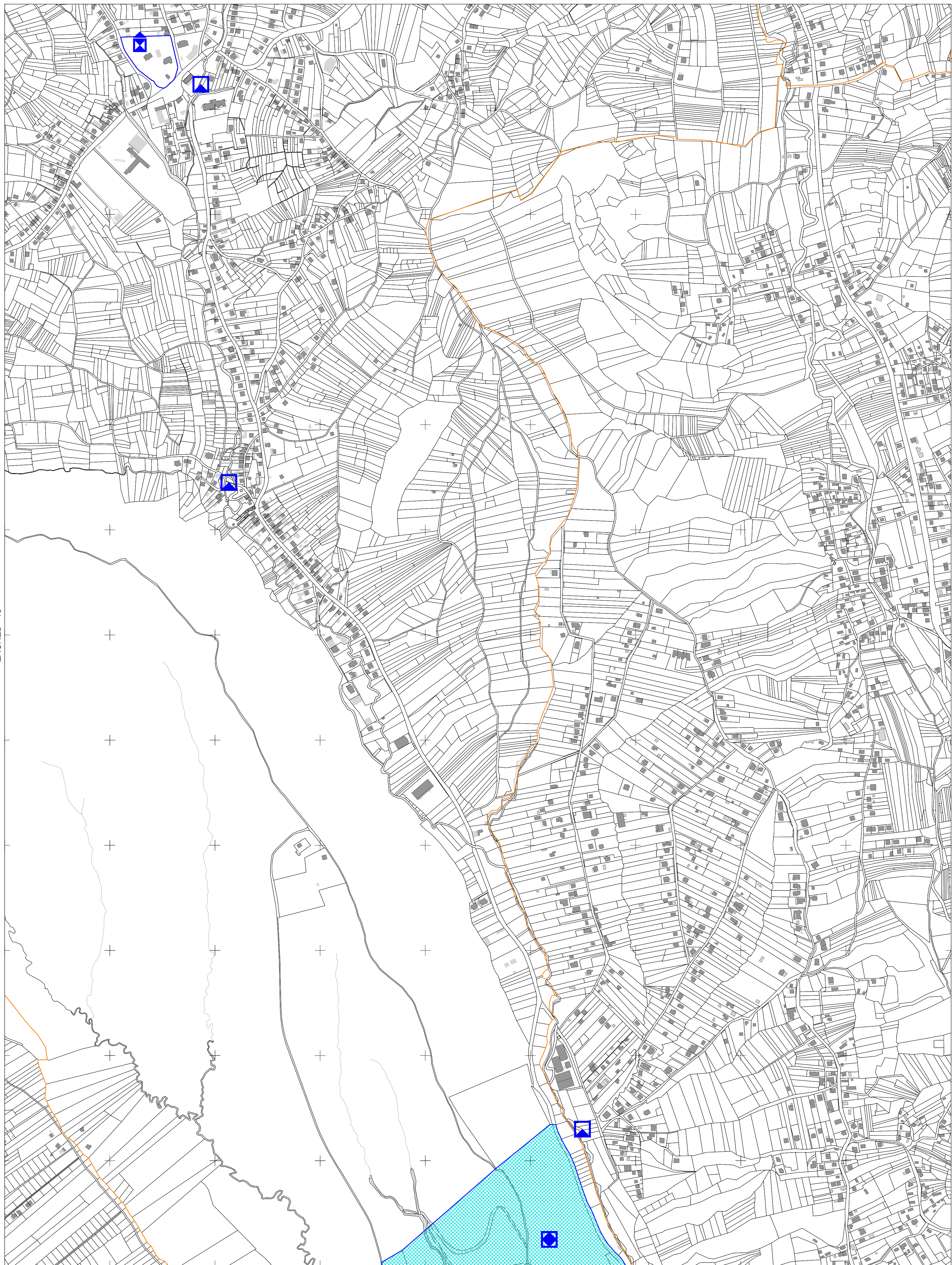


IZMJERA:
A - tahimetrija, ortogonal
B - fotogrametrija
C - komasacija
D - grafička



MJERILO 1:5000

Izrada: Gradski ured za katastar i geodetske poslove Grada Zagreba
prosinac 2013.



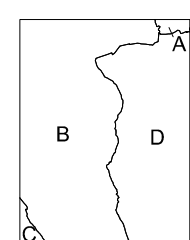
ZAGREB - 15

ZAGREB - 17

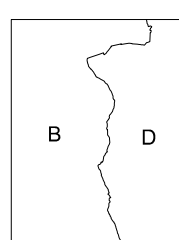
ZAGREB - 26

05/5
87/5
5


5
079
000
5
511
000



KATASTARSKE OPĆINE:
 A - Čučerje
 B - Markuševac
 C - Remete
 D - Granešina



IZMJERA:
 A - tahimetrija, ortogonal
 B - fotogrametrija
 C - komasacija
 D - grafička

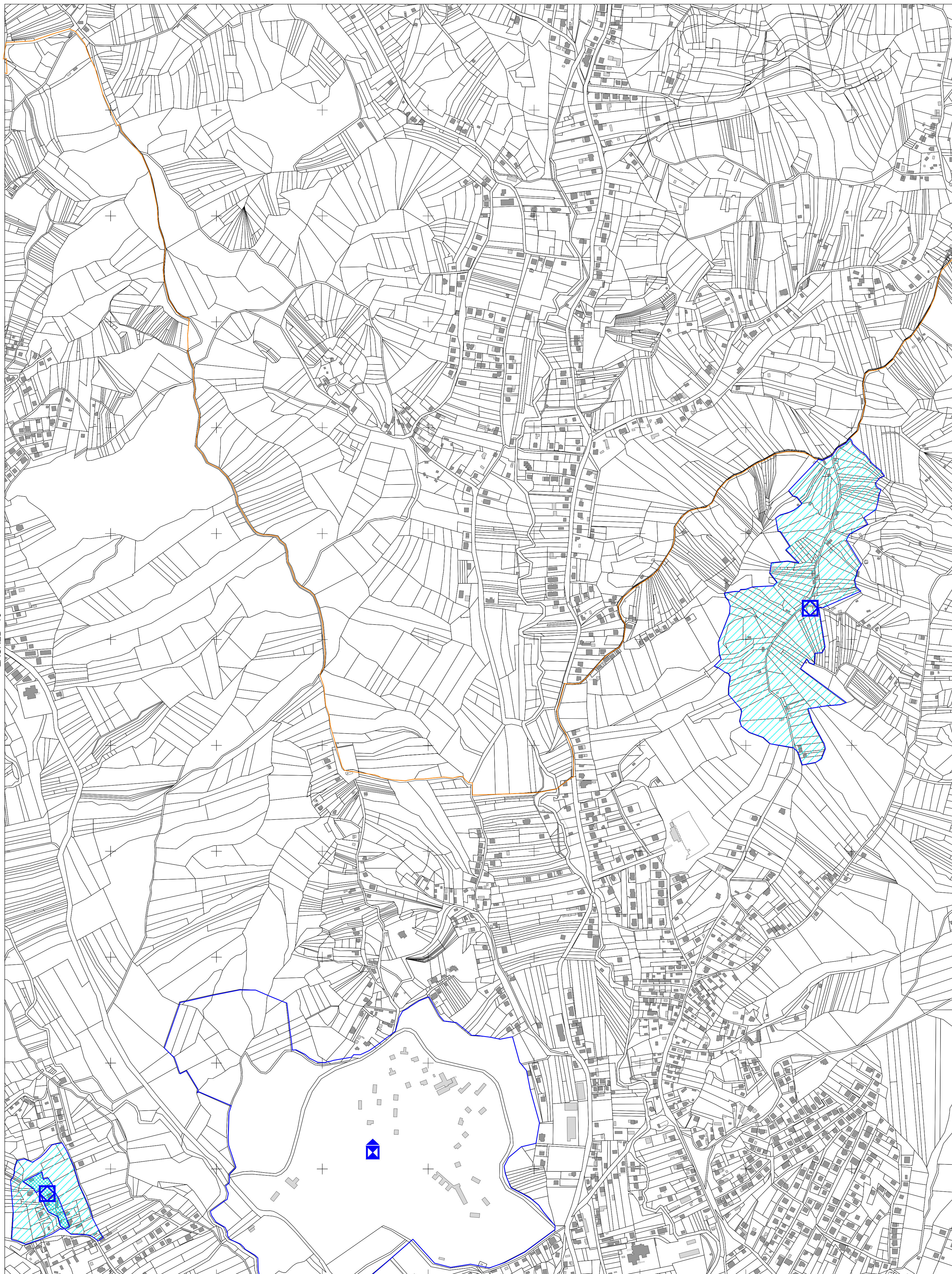


MJERILO 1:5000

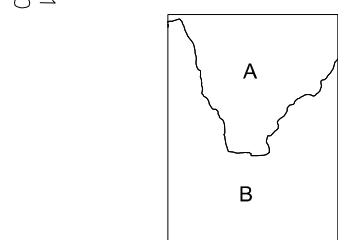
Izrada: Gradski ured za katastar i geodetske poslove Grada Zagreba
prosinac 2013.

ZAGREB - 16


ZAGREB - 18



000
195
5



KATASTARSKE OPĆINE:
A - Čučerje
B - Granešina

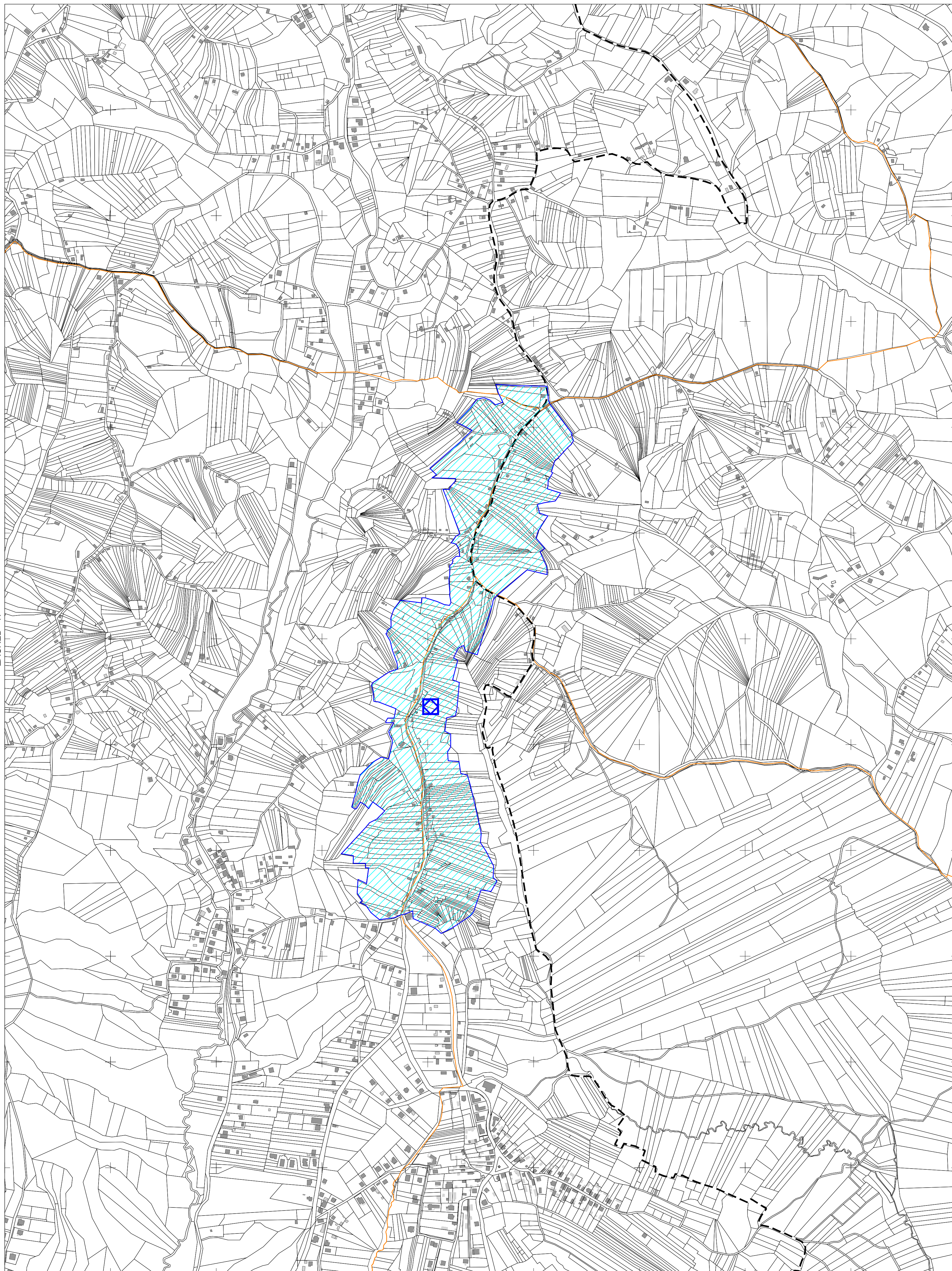


IZMJERA:
A - tahimetrija, ortogonal
B - fotogrametrija
C - komasacija
D - grafička



MJERILO 1:5000

ZAGREB - 17



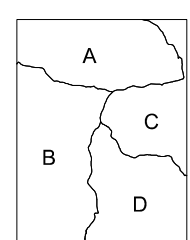
ZAGREB - 17

ZAGREB - 19

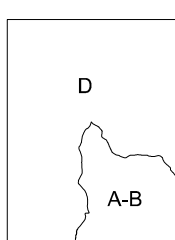
ZAGREB - 28

5
079
000


5
079
000



KATASTARSKE OPĆINE:
 A - Čučerje
 B - Granešina
 C - Đurđekovec
 D - Sesvete



IZMJERA:
 A - tahimetrija, ortogonal
 B - fotogrametrija
 C - komasacija
 D - grafička



MJERILO 1:5000

Izrada: Gradski ured za katastar i geodetske poslove Grada Zagreba
prosinac 2013.



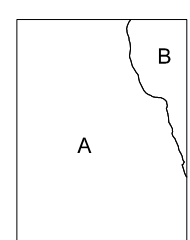
SAMOBOR - 30

ZAGREB - 22

ZAGREB - 31

5
076
000

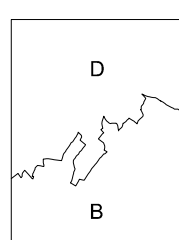
5
076
000



KATASTARSKE OPĆINE:

A - Gornji Stenjevec

B - Gornje Vrapče




IZMJERA:

A - tahimetrija, ortogonal

B - fotogrametrija

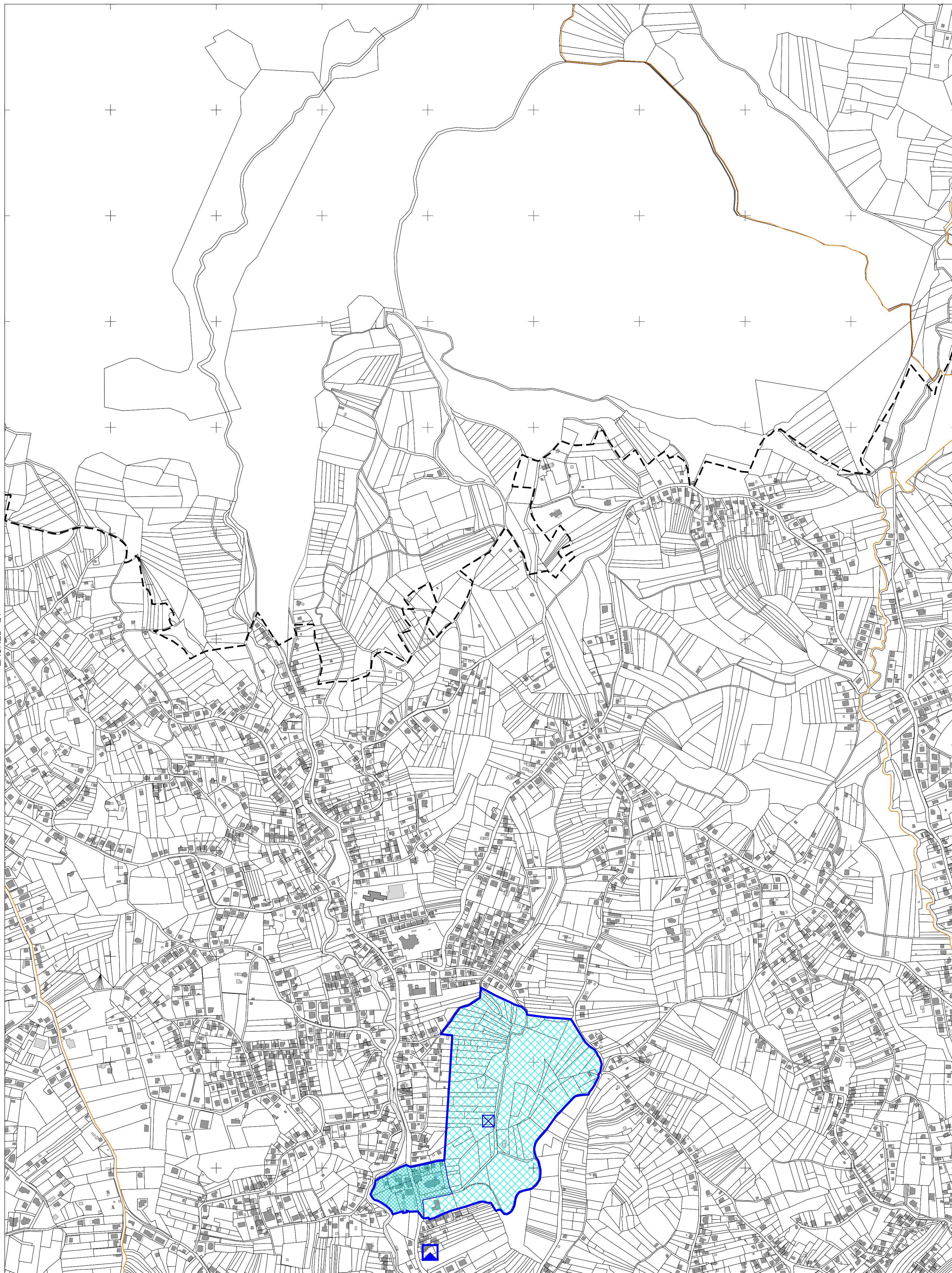
C - komasacija

D - grafička



MJERILO 1:5000

Izrada: Gradski ured za katastar i geodetske poslove Grada Zagreba
prosinac 2013.



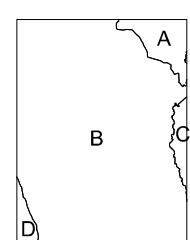
ZAGREB - 21

ZAGREB - 23

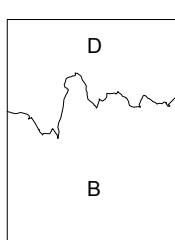
ZAGREB - 32

05/
695
5


5
076
000
512
000



KATASTARSKE OPĆINE:
 A - Sestine
 B - Gornje Vrapče
 C - Mikulčići
 D - Gornji Stenjevec

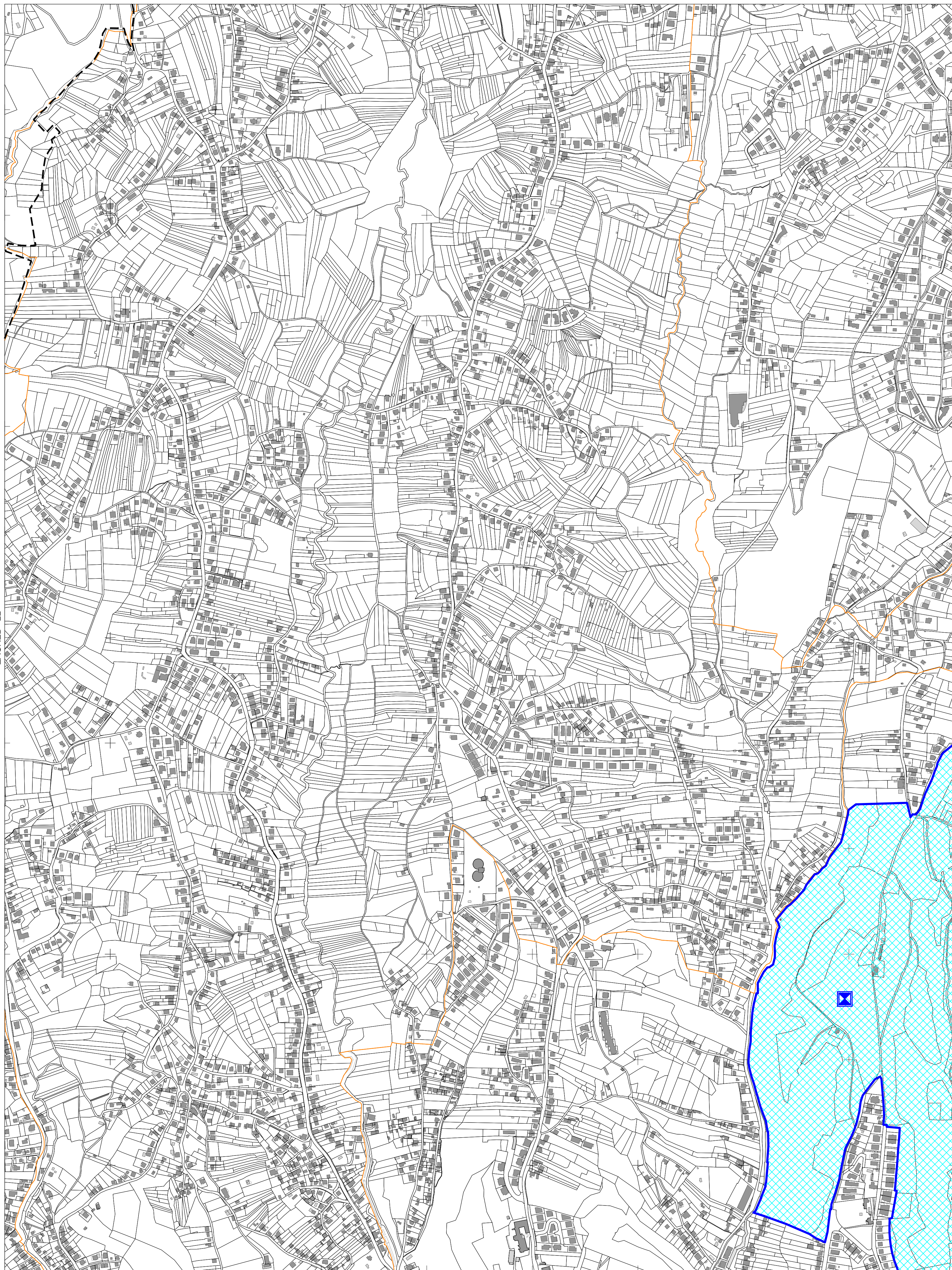


IZMJERA:
 A - tahimetrija, ortogonal
 B - fotogrametrija
 C - komasacija
 D - grafička



MJERILO 1:5000

Izrada: Gradski ured za katastar i geodetske poslove Grada Zagreba
prosinac 2013.

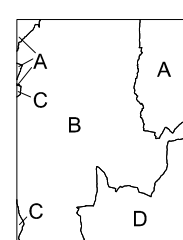


ZAGREB - 22

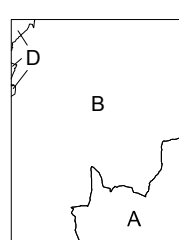
ZAGREB - 24

ZAGREB - 33

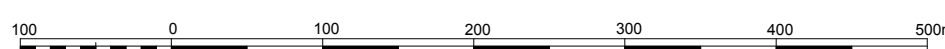
Izrada: Gradski ured za katastar i geodetske poslove Grada Zagreba
prosinac 2013.



KATASTARSKE OPĆINE:
 A - Sestine
 B - Mikulčići
 C - Gornje Vrapče
 D - Črnomerec



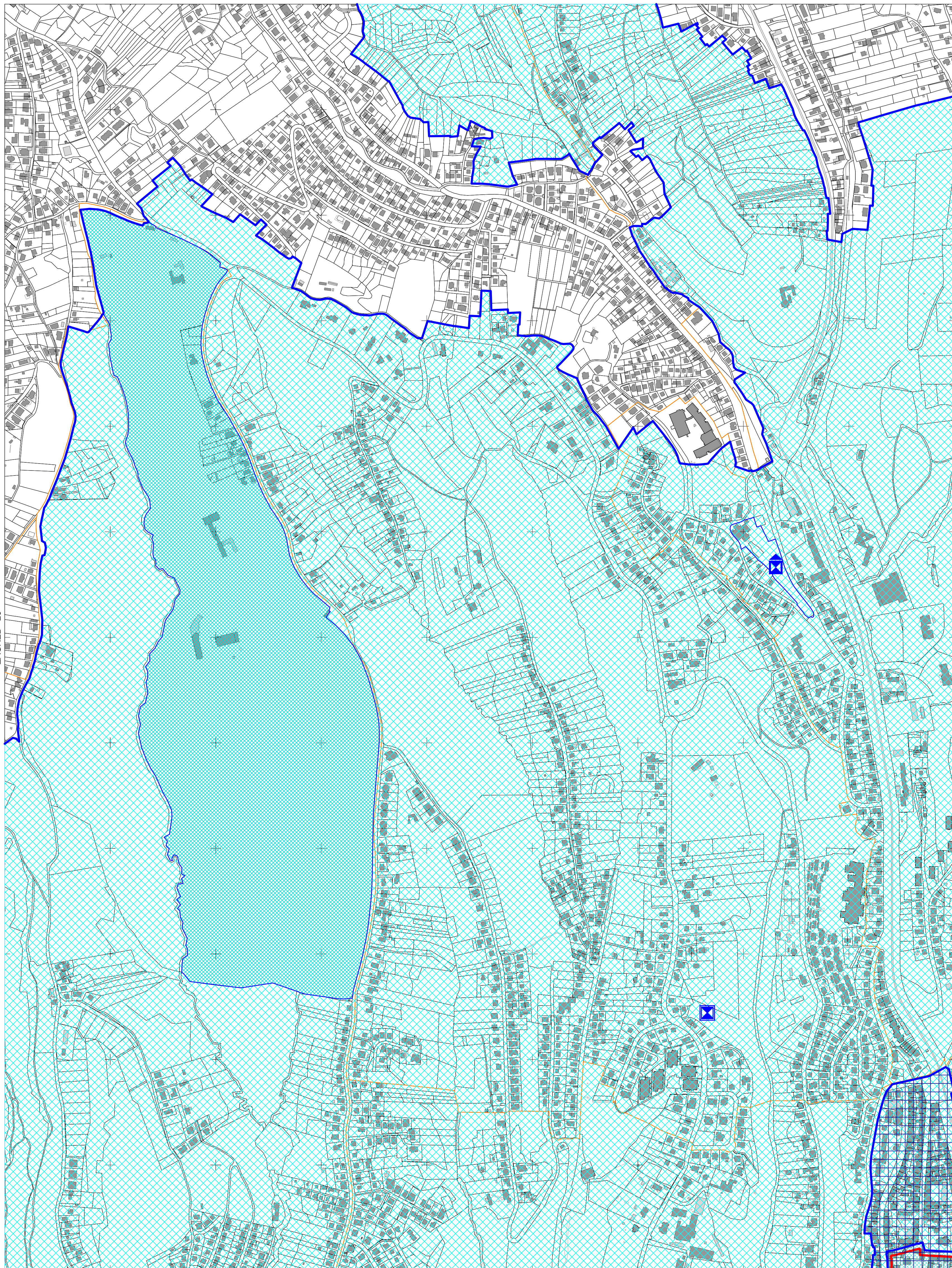
IZMJERA:
 A - tahimetrija, ortogonal
 B - fotogrametrija
 C - komasacija
 D - grafička



MJERILO 1:5000

ZAGREB - 23

5
079
000
5
24
250



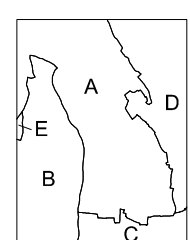
ZAGREB - 23

ZAGREB - 25

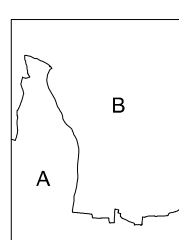
5
574
20

ZAGREB - 34


5
076
000
576
500



KATASTARSKE OPĆINE:
 A - Sestine
 B - Cromerec
 C - Centar
 D - Gračani
 E - Mikulići

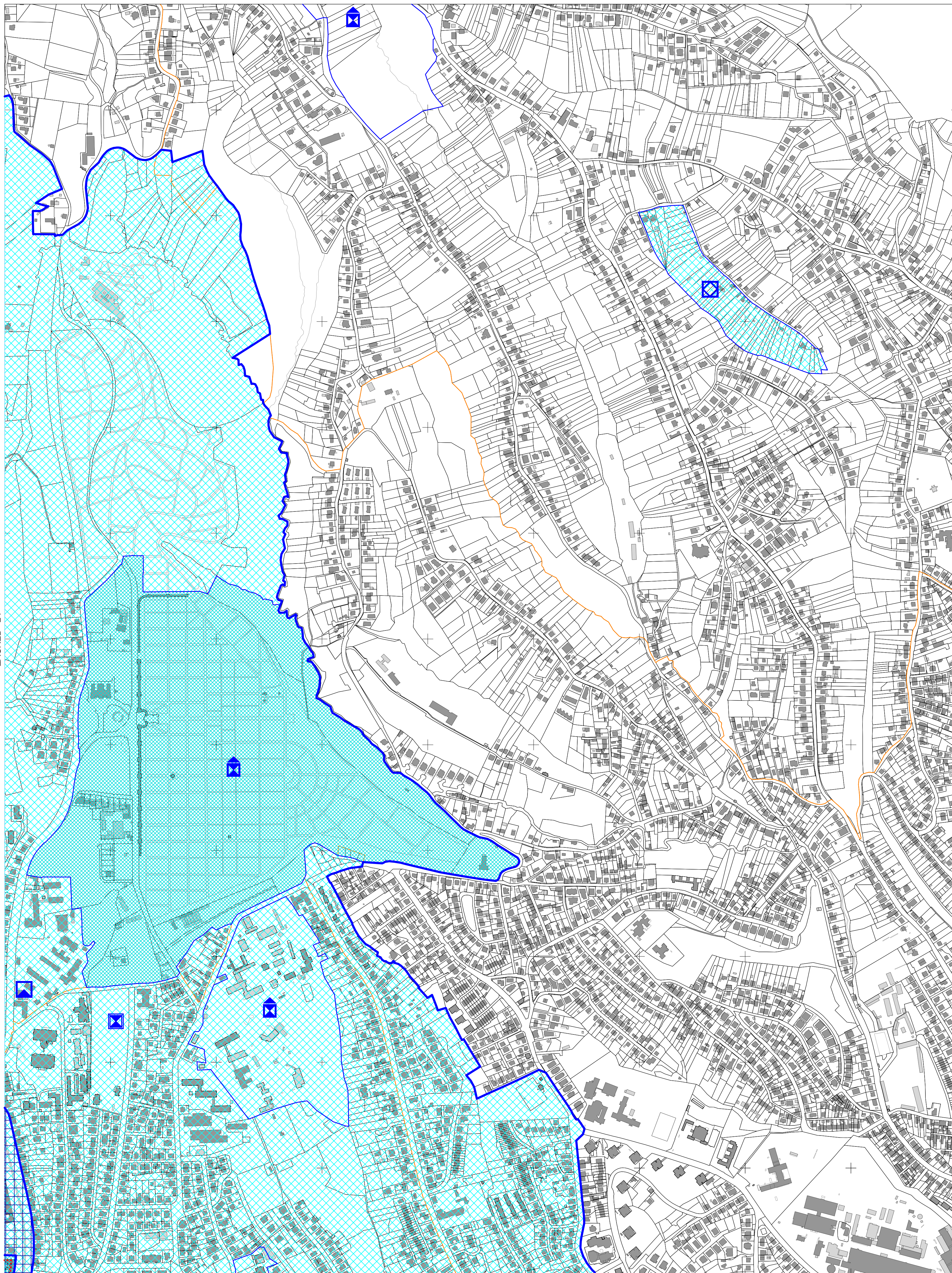


IZMJERA:
 A - tahimetrija, ortogonal
 B - fotogrametrija
 C - komasacija
 D - grafička



MJERILO 1:5000

Izrada: Gradski ured za katastar i geodetske poslove Grada Zagreba
 prosinac 2013.



ZAGREB - 24

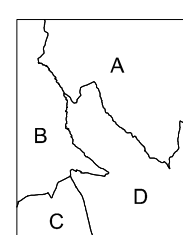
ZAGREB - 26

ZAGREB - 35

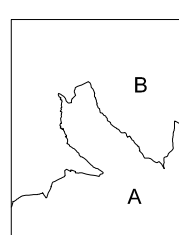
005
945

5
076
000


578
750



KATASTARSKE OPĆINE:
 A - Remete
 B - Gračani
 C - Centar
 D - Maksimir

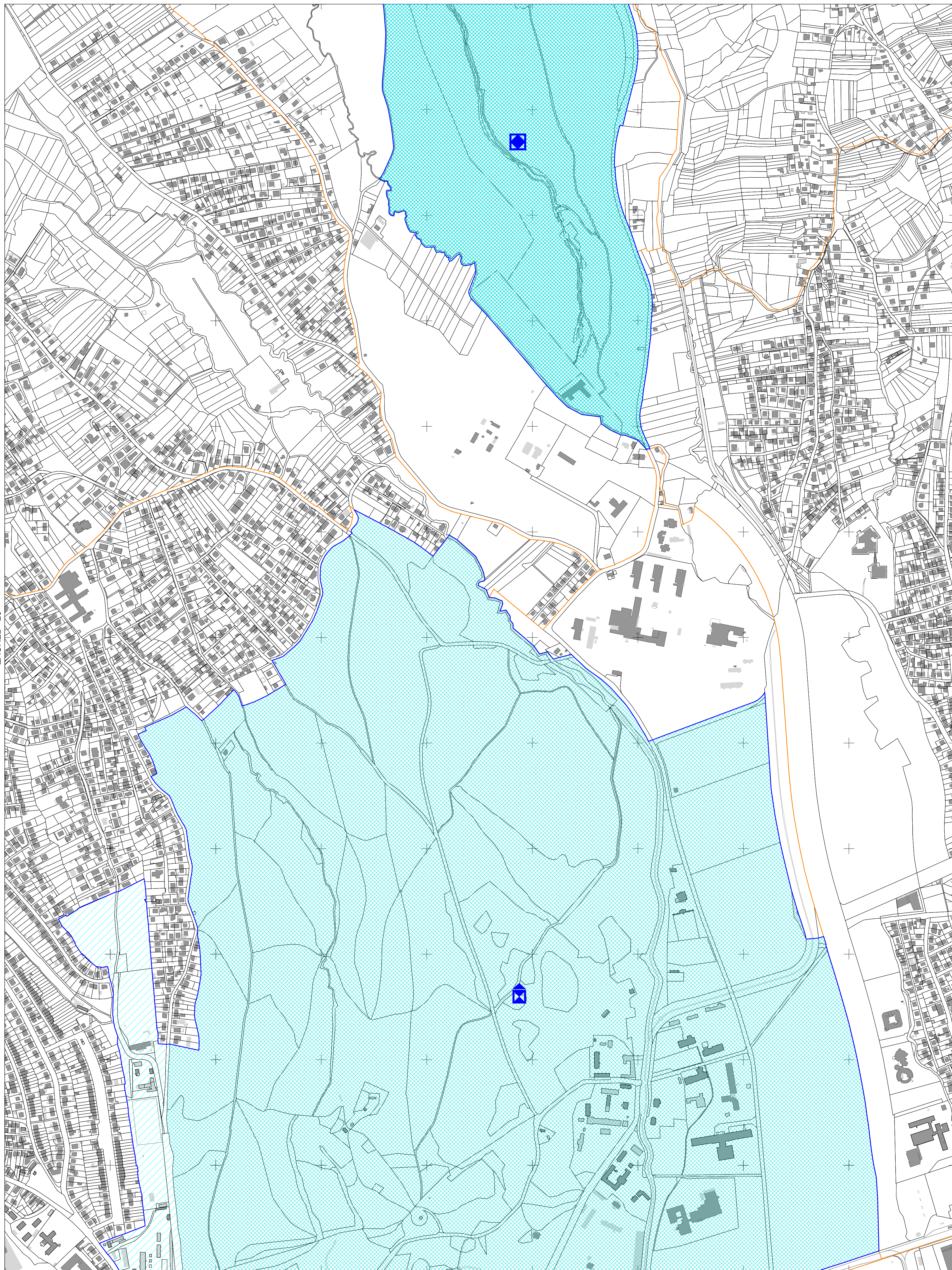


IZMJERA:
 A - tahimetrija, ortogonal
 B - fotogrametrija
 C - komasacija
 D - grafička



MJERILO 1:5000

Izrada: Gradski ured za katastar i geodetske poslove Grada Zagreba
prosinac 2013.



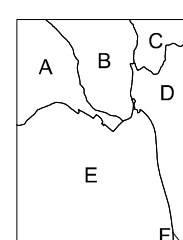
ZAGREB - 25

ZAGREB - 27

ZAGREB - 36

05/15
82/5
5

5
076
000




KATASTARSKE OPĆINE:

- A - Remete
- B - Markuševac
- C - Granešina
- D - Dubrava
- E - Maksimir
- F - Peščenica



IZMJERA:

- A - tahimetrija, ortogonal
- B - fotogrametrija
- C - komasacija
- D - grafička



MJERILO 1:5000

Izrada: Gradski ured za katastar i geodetske poslove Grada Zagreba
prosinac 2013.

5
581
000



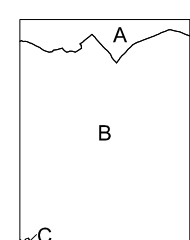
ZAGREB - 26

ZAGREB - 28

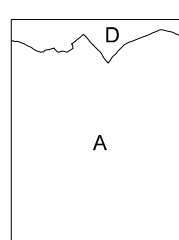
ZAGREB - 37

000
195
5


5
076
000



KATASTARSKE OPĆINE:
A - Granešina
B - Dubrava
C - Peščenica



IZMJERA:
A - tahimetrija, ortogonal
B - fotogrametrija
C - komasacija
D - grafička



MJERILO 1:5000

Izrada: Gradski ured za katastar i geodetske poslove Grada Zagreba
prosinac 2013.

5
076
000



ZAGREB - 27

ZAGREB - 29

5
076
000

5
076
000

5
076
000

5
076
000

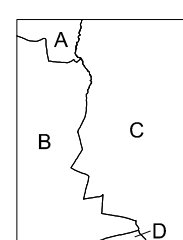
5
076
000

5
076
000

5
076
000

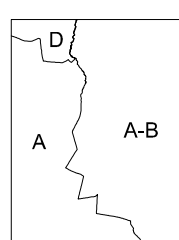
5
076
000

ZAGREB - 28




KATASTARSKE OPĆINE:

- A - Granešina
- B - Dubrava
- C - Sesvete
- D - Resnik



IZMJERA:

- A - tahimetrija, ortogonal
- B - fotogrametrija
- C - komasacija
- D - grafička



MJERILO 1:5000

5
076
000

5
076
000

5
076
000

5
076
000

5
076
000

5
076
000

5
076
000

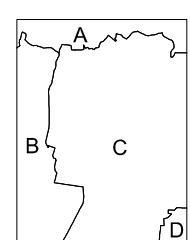
5
076
000

5
076
000

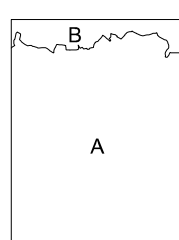


SAMOBOR - 40


ZAGREB - 32



KATASTARSKE OPĆINE:
 A - Gornji Sijenjec
 B - Podsused
 C - Sijenjec
 D - Vrapče



IZMJERA:
 A - tahimetrija, ortogonal
 B - fotogrametrija
 C - komasacija
 D - graficka



MJERILO 1:5000

Izrada: Gradski ured za katastar i geodetske poslove Grada Zagreba
prosinac 2013.

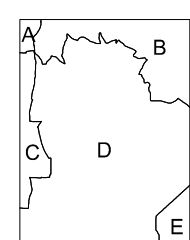


ZAGREB - 31

ZAGREB - 33

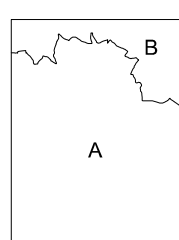
ZAGREB - 42

05/
695
5




KATASTARSKE OPĆINE:

- A - Gornji Stenjevec
- B - Gornje Vrapče
- C - Stenjevec
- D - Vrapče
- E - Rudeš



IZMJERA:

- A - tahimetrija, ortogonal
- B - fotogrametrija
- C - komasacija
- D - graficka

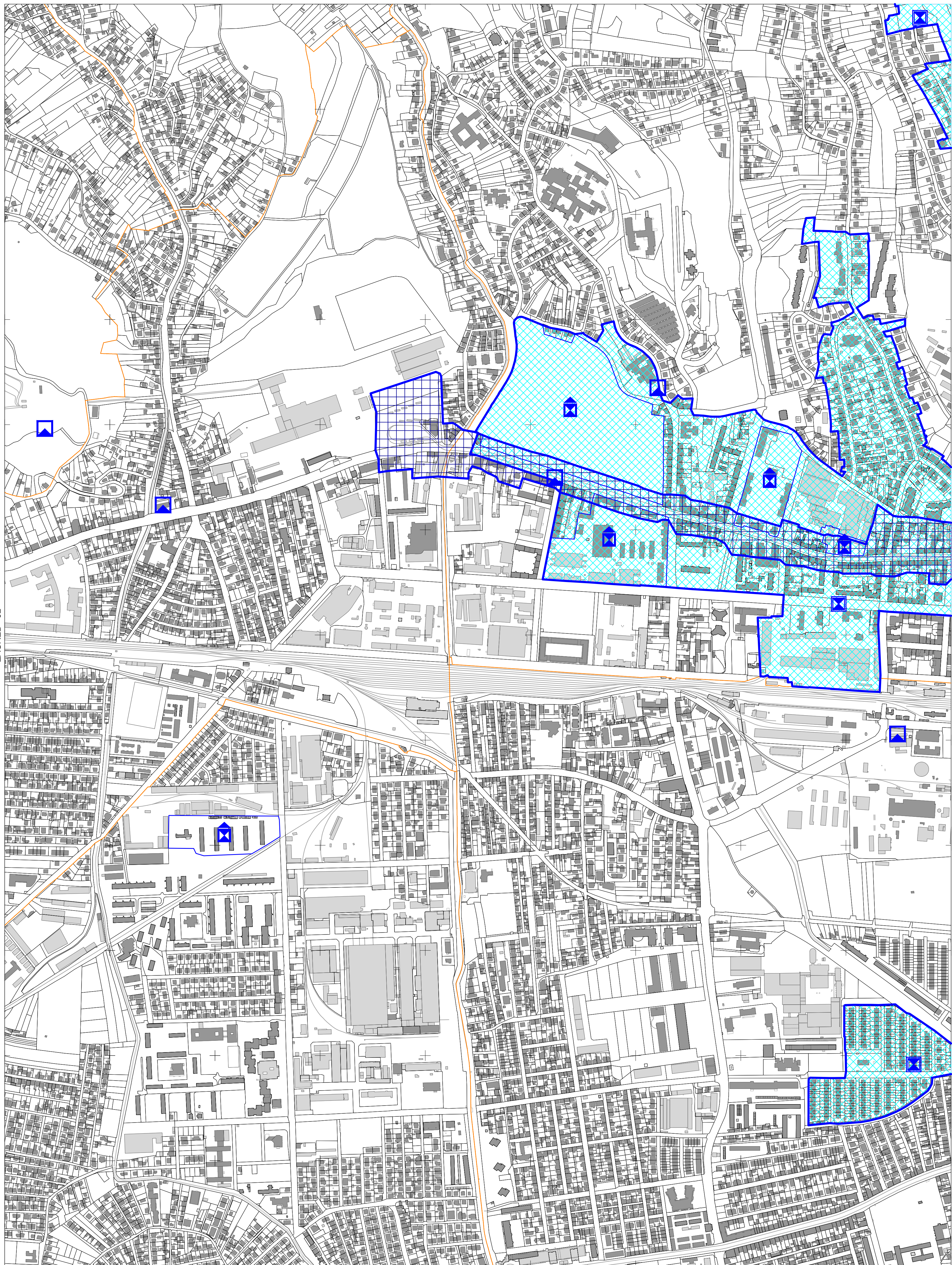


MJERILO 1:5000

Izrada: Gradski ured za katastar i geodetske poslove Grada Zagreba
prosinac 2013.

5
073
000

572
000

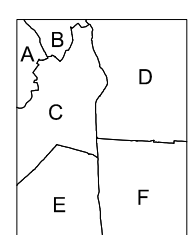


ZAGREB - 32

ZAGREB - 34

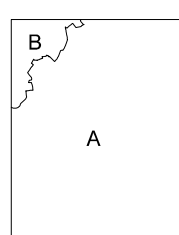
ZAGREB - 43

000
5
275




KATASTARSKE OPĆINE:

- A - Gornje Vrapče
- B - Mikulčići
- C - Vrapče
- D - Črnomerec
- E - Rušeš
- F - Trešnjevka



IZMJERA:

- A - tahimetrija, ortogonal
- B - fotogrametrija
- C - komasacija
- D - grafička

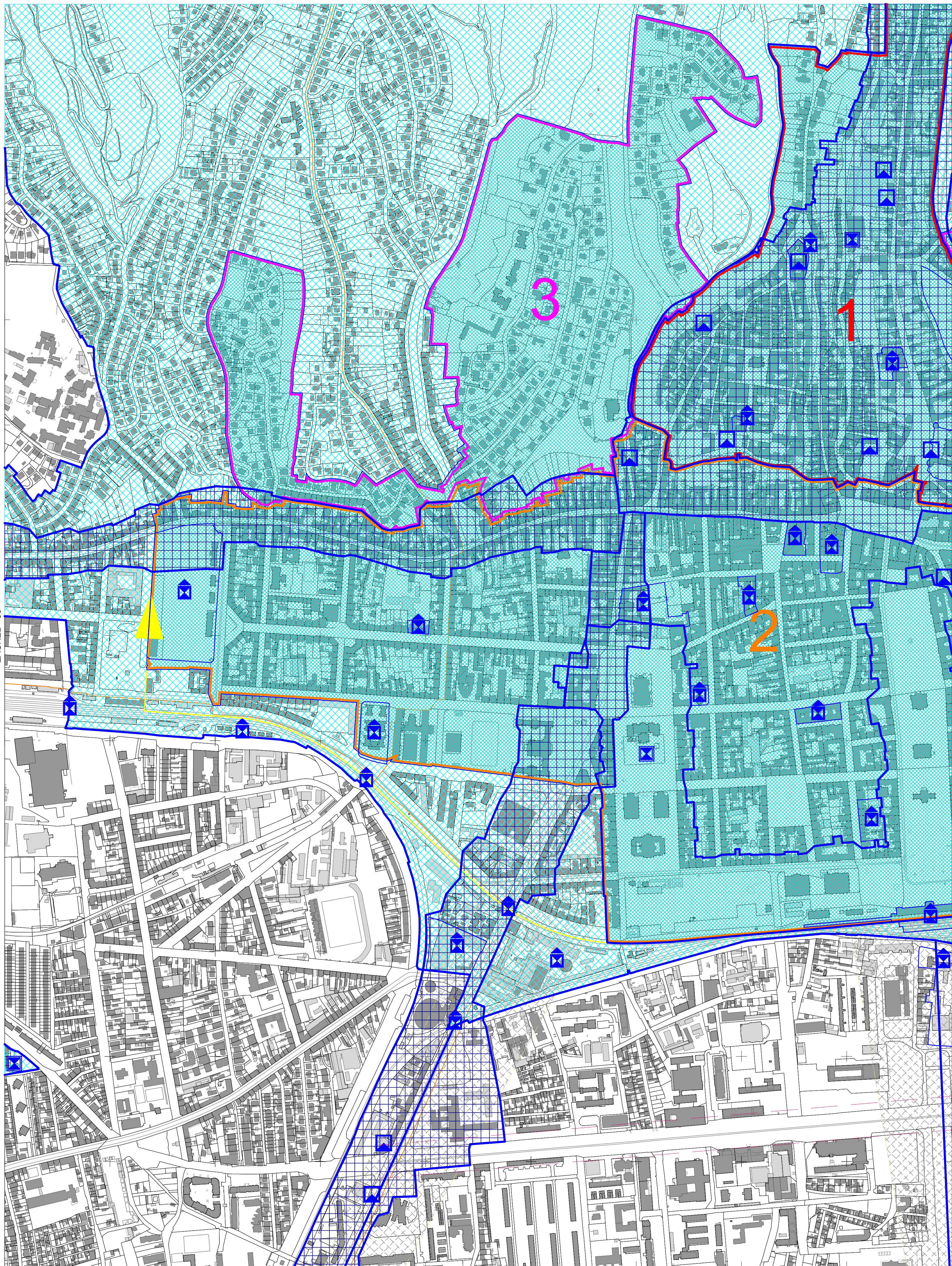


MJERILO 1:5000

Izrada: Gradski ured za katastar i geodetske poslove Grada Zagreba
prosinac 2013.

5
073
000

5
274
250



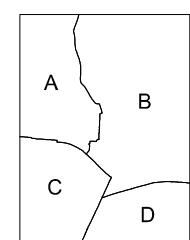
ZAGREB - 33

ZAGREB - 35

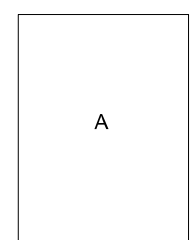
ZAGREB - 44

5
5/4
230

5
073
000
5/6
500



KATASTARSKE OPĆINE:
 A - Črnomerec
 B - Centar
 C - Trešnjevka
 D - Trnje

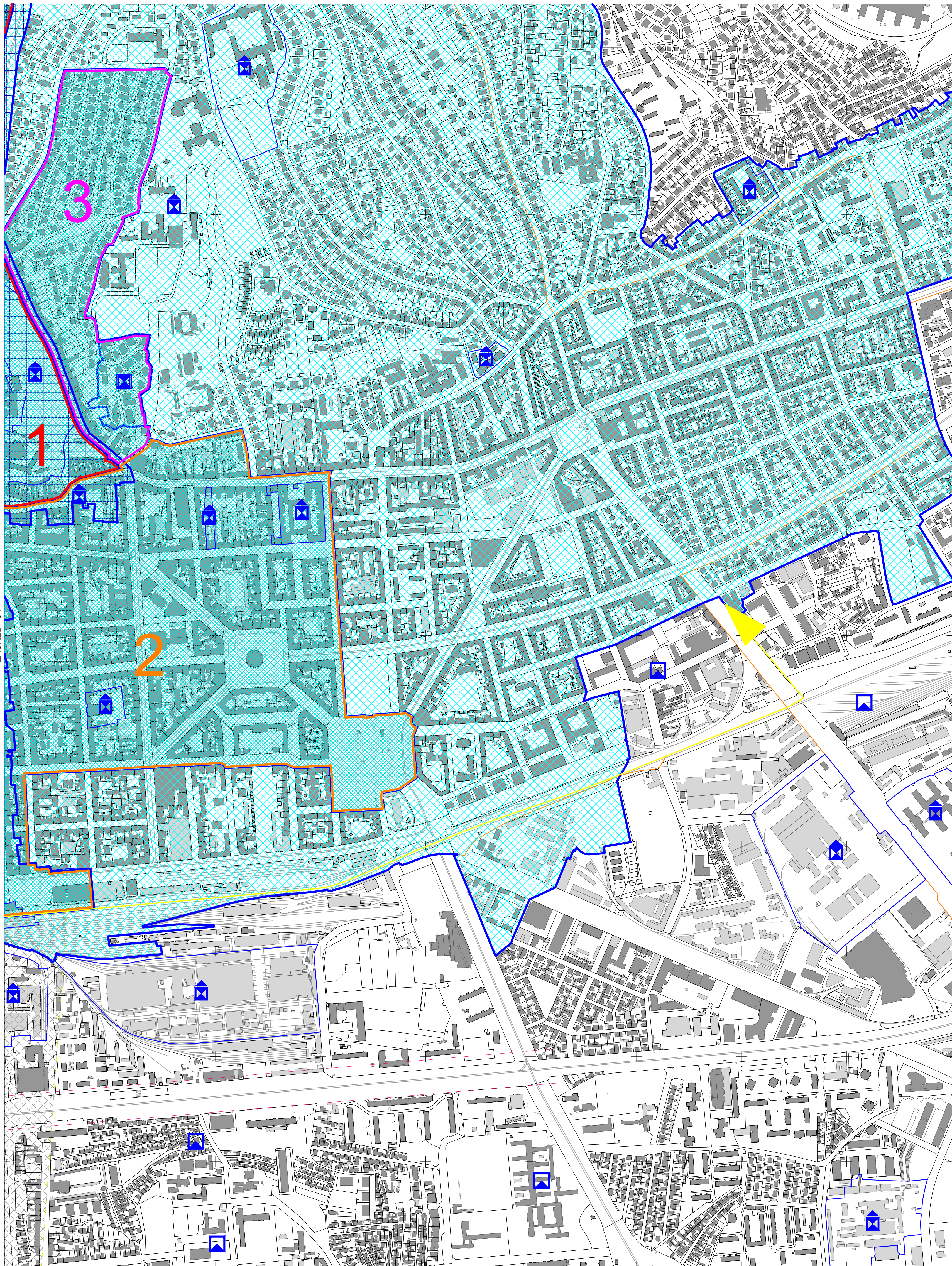


IZMJERA:
 A - tahimetrija, ortogonal
 B - fotogrametrija
 C - komasacija
 D - grafička



MJERILO 1:5000

Izrada: Gradski ured za katastar i geodetske poslove Grada Zagreba
prosinac 2013.



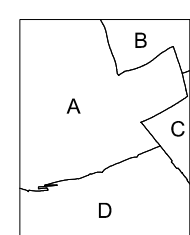
ZAGREB - 34

ZAGREB - 36

ZAGREB - 45

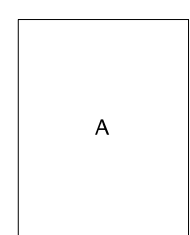
005
945

5
073
000




KATASTARSKE OPĆINE:

- A - Centar
- B - Maksimir
- C - Peščenica
- D - Trnje



IZMJERA:

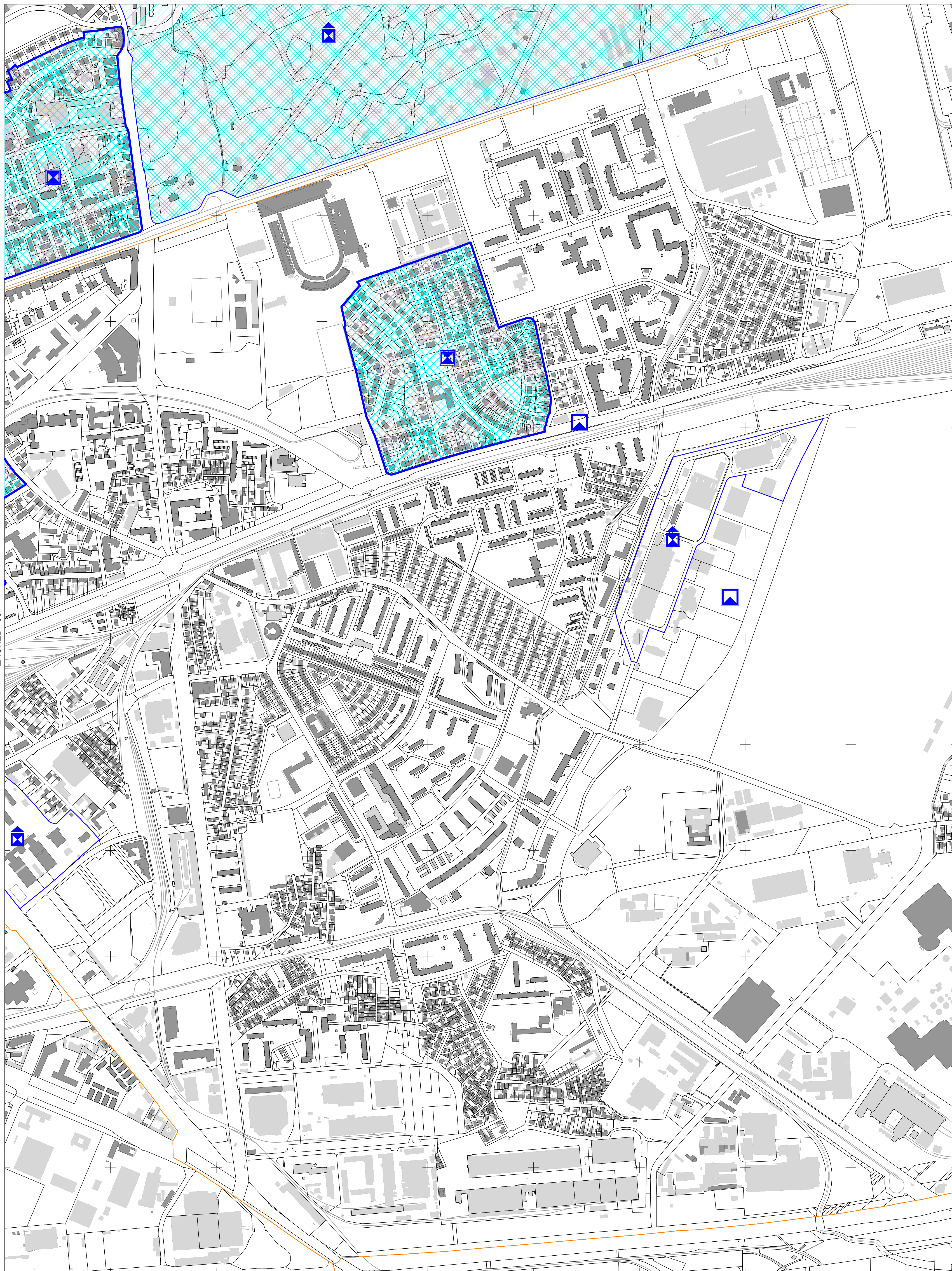
- A - tahimetrija, ortogonal
- B - fotogrametrija
- C - komasacija
- D - grafička



MJERILO 1:5000

Izrada: Gradski ured za katastar i geodetske poslove Grada Zagreba
prosinac 2013.

5
078
750



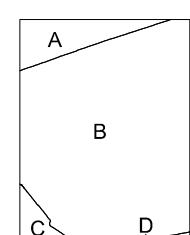
ZAGREB - 35

ZAGREB - 37


ZAGREB - 46

05/5
8/5
5


5
073
000
581
000



KATASTARSKE OPĆINE:
 A - Maksimir
 B - Peščenica
 C - Trnje
 D - Žitnjak

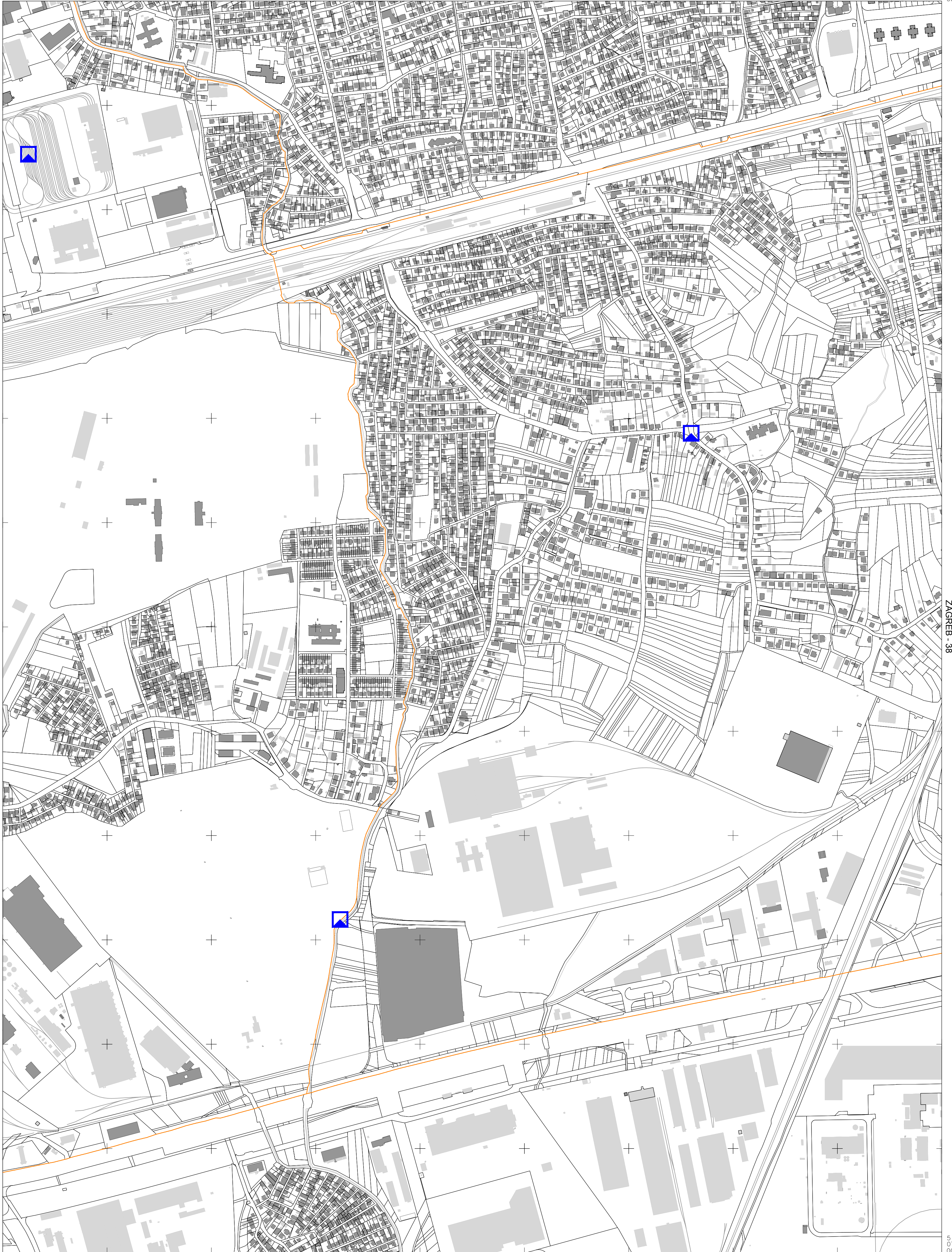


IZMJERA:
 A - tahimetrijom, ortogonal
 B - fotogrametrijom
 C - komasacija
 D - grafička



MJERILO 1:5000

Izrada: Gradski ured za katastar i geodetske poslove Grada Zagreba
 prosinac 2013.

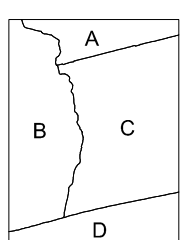


ZAGREB - 36

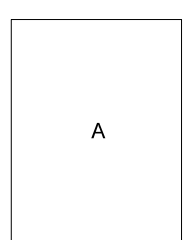
ZAGREB - 38

000 195 5


5 073 000



KATASTARSKE OPĆINE:
A - Dubrava
B - Peščenica
C - Resnik
D - Zitnjak

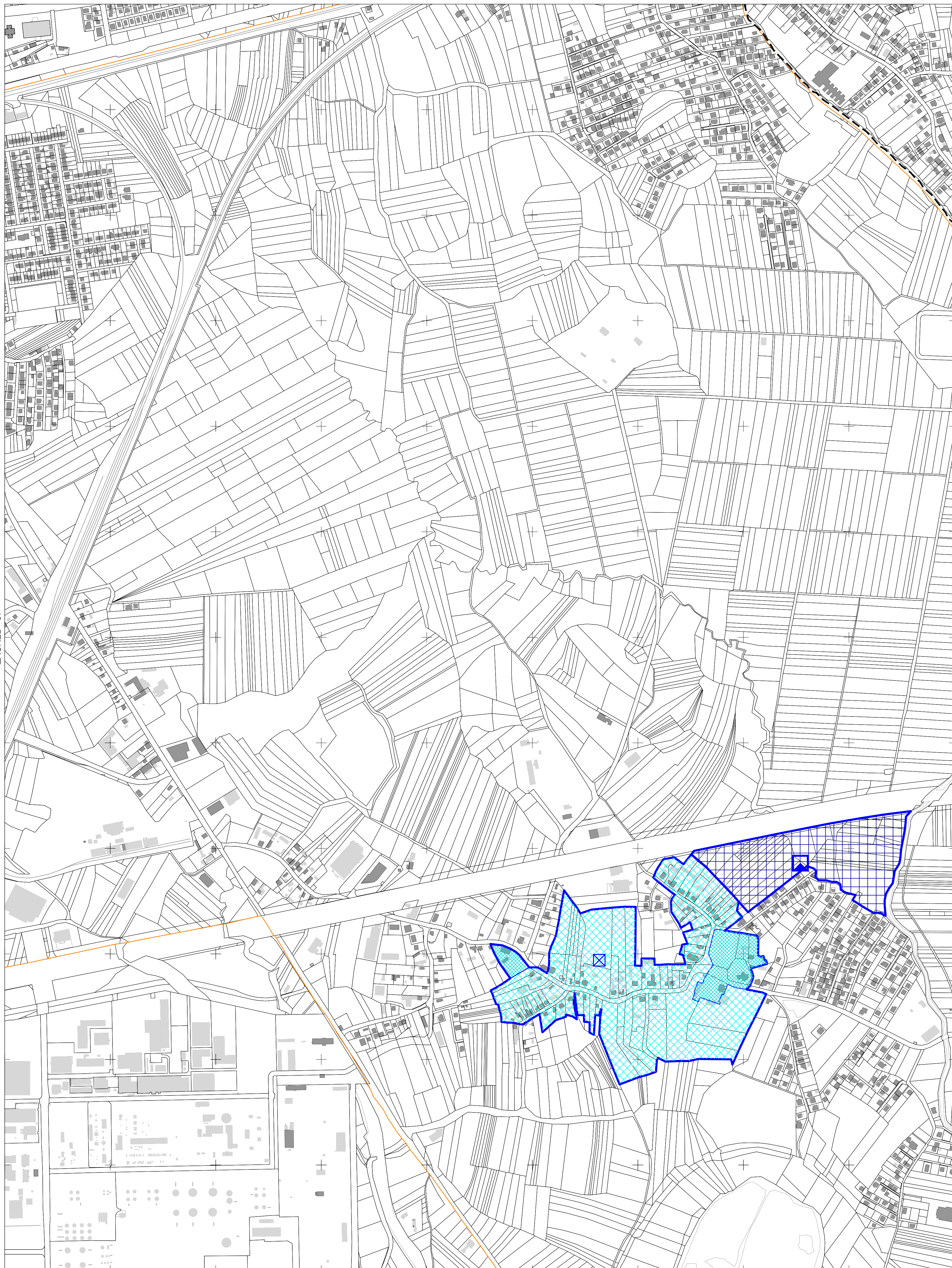


IZMJERA:
A - tahimetrija, ortogonal
B - fotogrametrija
C - komasacija
D - grafička



MJERILO 1:5000

Izrada: Gradski ured za katastar i geodetske poslove Grada Zagreba
prosinac 2013.



ZAGREB - 37

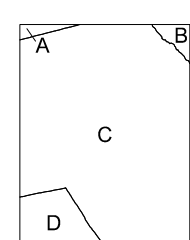
ZAGREB - 39

ZAGREB - 48

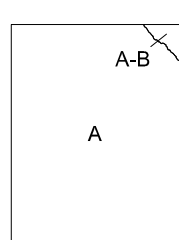
5
23
20

5
073
000


5
85
500



KATASTARSKE OPĆINE:
 A - Dubrava
 B - Sesvete
 C - Resnik
 D - Zitnjak



IZMJERA:
 A - tahimetrij, ortogonal
 B - fotogrametrija
 C - komasacija
 D - graficka



MJERILO 1:5000

Izrada: Gradski ured za katastar i geodetske poslove Grada Zagreba
prosinac 2013.



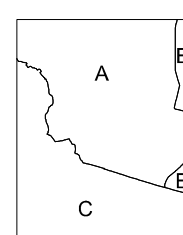
ZAGREB - 38

ZAGREB - 40

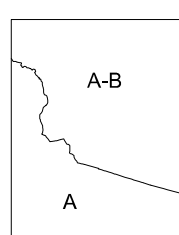
ZAGREB - 49

005
586
5


5
073
000



KATASTARSKE OPĆINE:
 A - Sesvete
 B - Sesvetski Krajevec
 C - Resnik



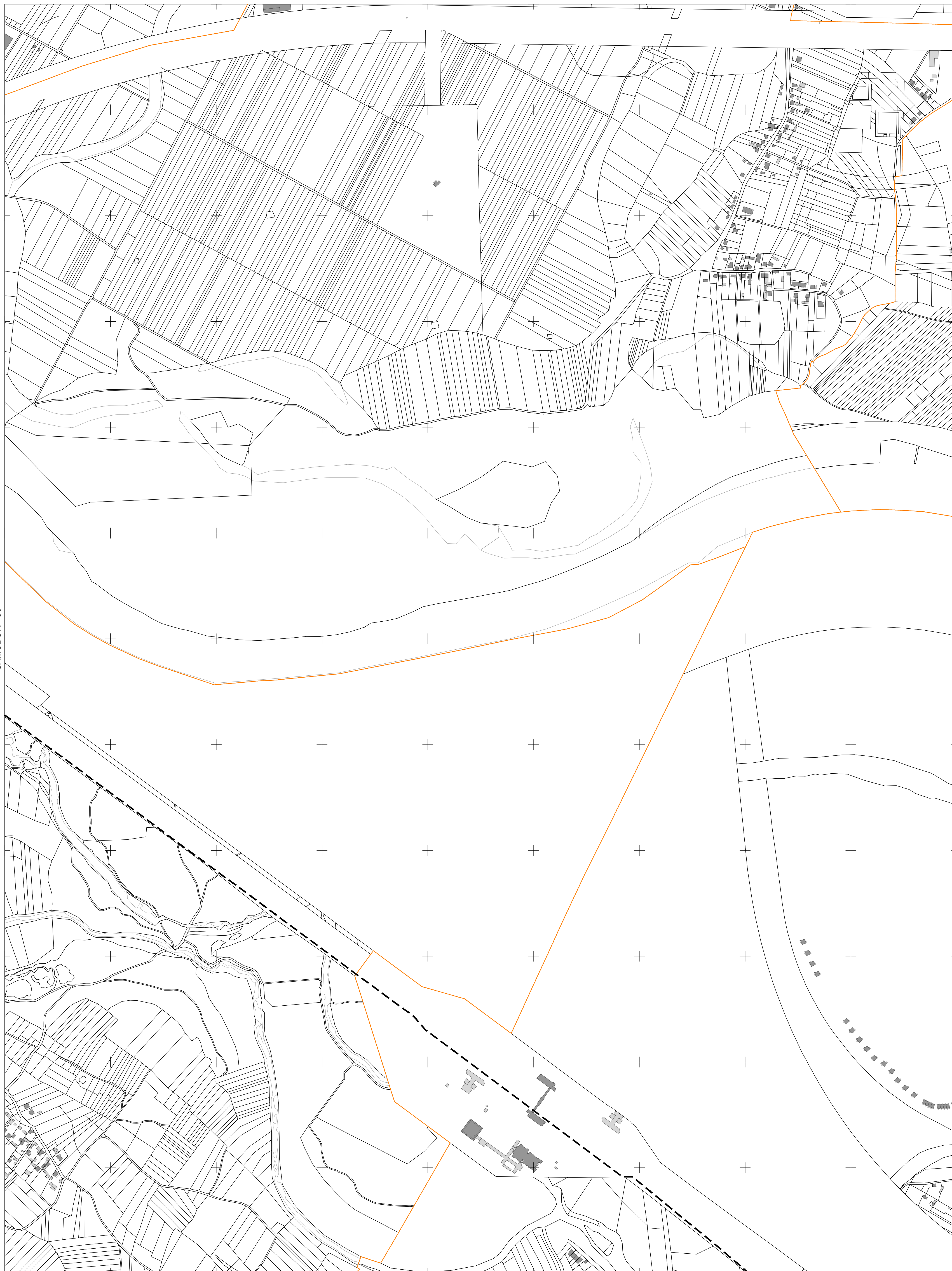
IZMJERA:
 A - tahimetrija, ortogonal
 B - fotogrametrija
 C - komasacija
 D - grafička



MJERILO 1:5000

Izrada: Gradski ured za katastar i geodetske poslove Grada Zagreba
prosinac 2013.

5
587
750



SAMOBOR - 50

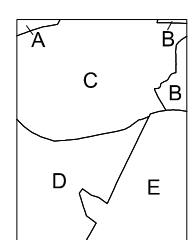
ZAGREB - 42

VELIKA GORICA - 1

Izrada: Gradski ured za katastar i geodetske poslove Grada Zagreba
prosinac 2013.

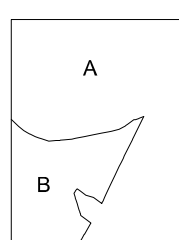
5
567
500

5
070
000
569
750




KATASTARSKE OPĆINE:

- A - Podsused
- B - Vrapče
- C - Stenjevec
- D - Lučko
- E - Blato

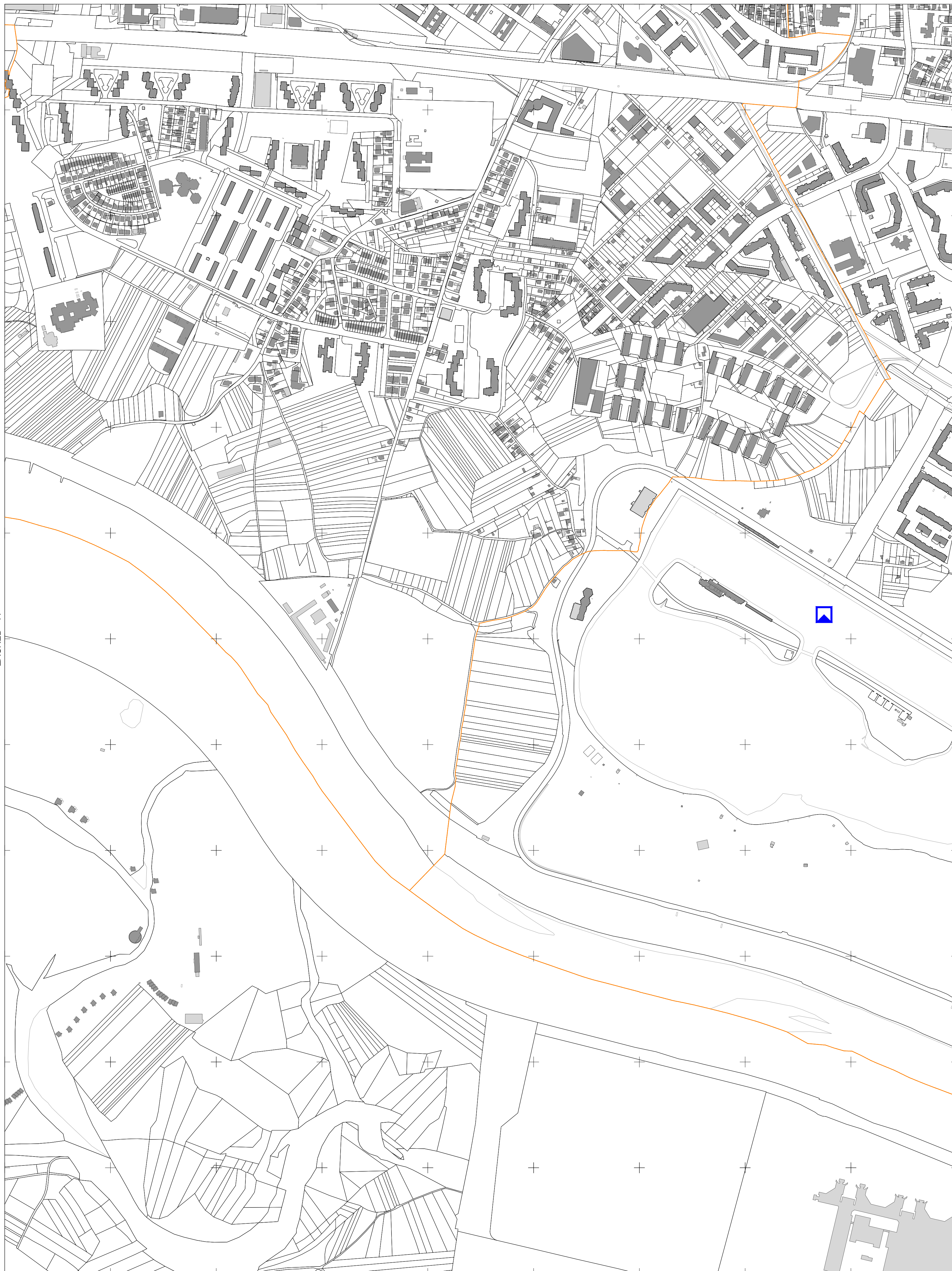


IZMJERA:

- A - tahimetrija, ortogonal
- B - fotogrametrija
- C - komasacija
- D - grafička



MJERILO 1:5000



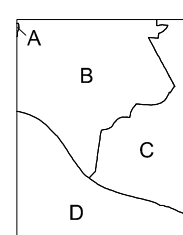
ZAGREB - 41

ZAGREB - 43


VELIKA GORICA - 2

Izrada: Gradski ured za katastar i geodetske poslove Grada Zagreba
prosinac 2013.


05/695/5



KATASTARSKE OPĆINE:
 A - Sjenjevac
 B - Vrapče
 C - Rušeš
 D - Blato



IZMJERA:
 A - tahimetrija, ortogonal
 B - fotogrametrija
 C - komasacija
 D - grafička



MJERILO 1:5000

ZAGREB - 42

5
070
000

572
000



ZAGREB - 42

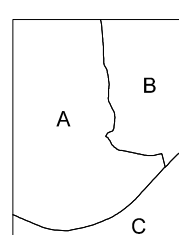
ZAGREB - 44

VELIKA GORICA - 3

Izrada: Gradski ured za katastar i geodetske poslove Grada Zagreba
prosinac 2013.


000
275
5

5
070
000
574
250




KATASTARSKE OPĆINE:

- A - Rudeš
- B - Trešnjevka
- C - Blato

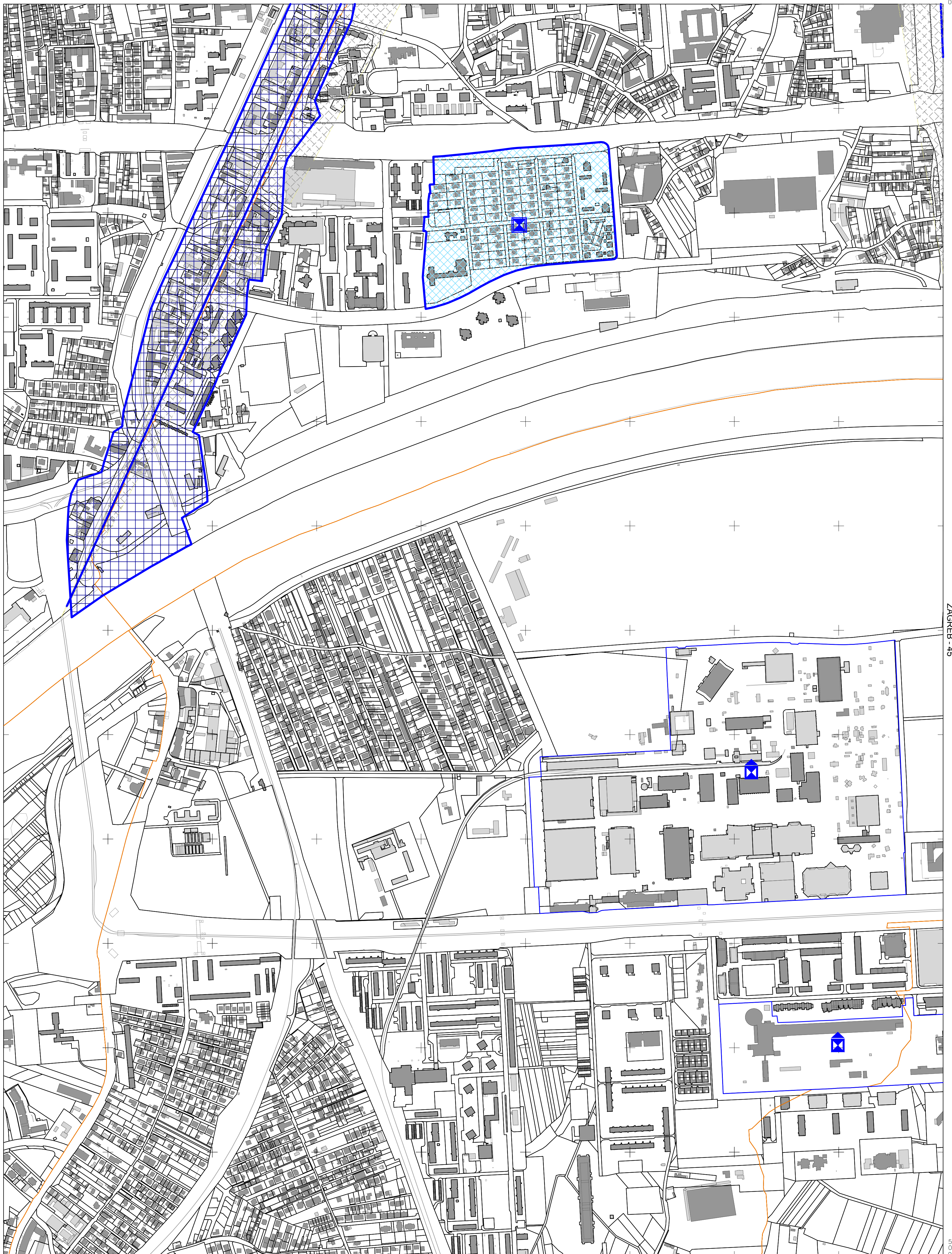


IZMJERA:

- A - tahimetrija, ortogonal
- B - fotogrametrija
- C - komasacija
- D - grafička



MJERILO 1:5000



ZAGREB - 43

ZAGREB - 45

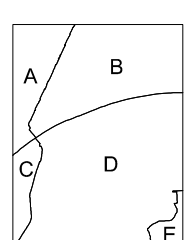
VELIKA GORICA - 4

Izrada: Gradski ured za katastar i geodetske poslove Grada Zagreba
prosinac 2013.


5
074
20

5
070
000


5
576
500



KATASTARSKE OPĆINE:
 A - Trešnjevka
 B - Trnje
 C - Blato
 D - Klara
 E - Zaprudski Otok



IZMJERA:
 A - tahimetrija, ortogonal
 B - fotogrametrija
 C - komasacija
 D - grafička



MJERILO 1:5000



ZAGREB - 44

ZAGREB - 46

VELIKA GORICA - 5

Izrada: Gradski ured za katastar i geodetske poslove Grada Zagreba
prosinac 2013.

5
070
000

5
728
750


005
945
5

KATASTARSKE OPĆINE:

A	A - Trnje
B	B - Žitnjak
C	C - Klara
D	D - Zapruški Otok
E	E - Jakuševac

IZMJERA:

A	A - tahimetrija, ortogonal
B	B - fotogrametrija
C	C - komasacija
D	D - grafička



MJERILO 1:5000



ZAGREB - 45

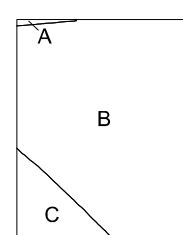
ZAGREB - 47

VELIKA GORICA - 6


052/5
84/5
5

5
070
000
581
000


Izrada: Gradski ured za katastar i geodetske poslove Grada Zagreba
prosinac 2013.



KATASTARSKE OPĆINE:
 A - Trnje
 B - Žitnjak
 C - Jakuševac



IZMJERA:
 A - tahimetrija, ortogonal
 B - fotogrametrija
 C - komasacija
 D - grafička



MJERILO 1:5000



ZAGREB - 46

ZAGREB - 48


VELIKA GORICA - 7

Izrada: Gradski ured za katastar i geodetske poslove Grada Zagreba
prosinac 2013.

000
195
5

KATASTARSKE OPĆINE:
A - Zrinjak

IZMJERA:
A - tahimetrija, ortogonal
B - fotogrametrija
C - komasacija
D - grafička



MJERILO 1:5000

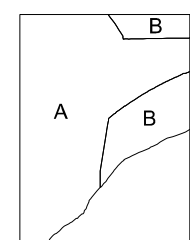
ZAGREB - 47

5
070
000
5
533
250

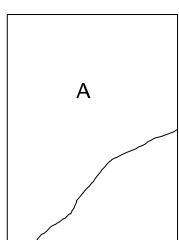


5
023

ZAGREB - 48



KATASTARSKE OPĆINE:
A - Zrinjak
B - Resnik



IZMJERA:
A - tahimetrija, ortogonal
B - fotogrametrija
C - komasacija
D - grafička



VELIKA GORICA - 8

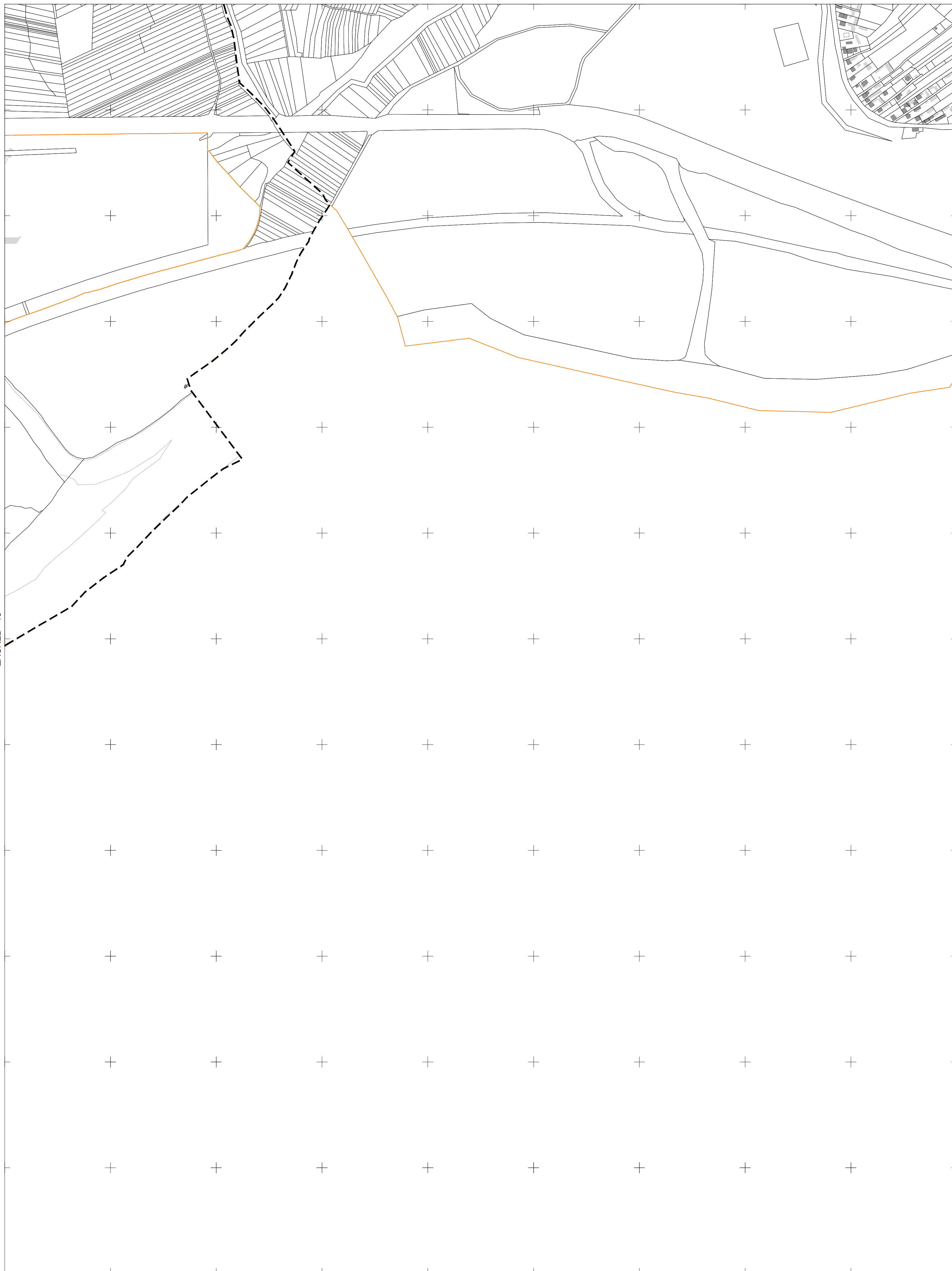
MJERILO 1:5000

Izrada: Gradski ured za katastar i geodetske poslove Grada Zagreba
prosinac 2013.

5
070
000

5
070
000

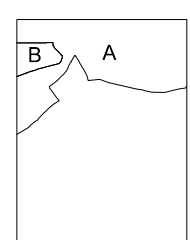
5
070
000



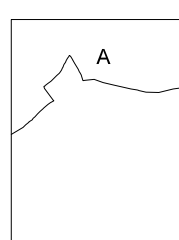
ZAGREB - 48

ZAGREB - 50


005
586
5



KATASTARSKE OPĆINE:
A - Resnik
B - Zilnjak



IZMJERA:
A - tahimetrija, ortogonal
B - fotogrametrija
C - komasacija
D - grafička



MJERILO 1:5000

Izrada: Gradski ured za katastar i geodetske poslove Grada Zagreba
prosinac 2013.

5
070
750